

GENERAL NOTES:

- PRIOR TO CONSTRUCTION, THE CONTRACTOR MUST PROVIDE SUBMITTALS OF PROPOSED CONSTRUCTION MATERIALS FOR REVIEW BY THE DESIGN ENGINEER A MINIMUM OF 14 DAYS PRIOR TO REQUIRED USE.
- A PRE-CONSTRUCTION MEETING WILL BE HELD PRIOR TO THE COMMENCEMENT OF CONSTRUCTION, TIME AND LOCATION TO BE DETERMINED BY THE OWNER.
- ALL TOPOGRAPHIC INFORMATION AND SURVEY CONTROL WAS COMPLETED IN APRIL 2024 BY GESSNER ENGINEERING. CHANGES IN SITE OR FIELD CONDITIONS MAY HAVE OCCURRED.
- THE CONTRACTOR SHALL PROTECT ALL SURVEY MONUMENTATION, BENCHMARKS, AND MARKERS DURING CONSTRUCTION.
- THE CONTRACTOR MUST PROVIDE CONSTRUCTION STAKING SERVICES BASED ON THE INFORMATION PROVIDED IN THE PLANS.
- CONTRACTOR IS RESPONSIBLE FOR COORDINATING WITH FACILITY/PROPERTY OWNERS, CONTRACTOR IS RESPONSIBLE FOR ANY DAMAGE DONE TO EXISTING FACILITIES, PAVEMENT, ETC. AS A RESULT OF CONSTRUCTION ACTIVITIES.
- ALL ITEMS SHOWN ON THESE PLANS ARE ASSUMED NEW/PROPOSED UNLESS DESIGNATED OR SHOWN AS EXISTING AND SHALL BE FURNISHED AND INSTALLED BY THE CONTRACTOR INCLUSIVE OF ANY MATERIALS, LABOR, EQUIPMENT, AND OTHER REQUIREMENTS FOR A COMPLETE AND FUNCTIONING SITE ELEMENT. ALL ITEMS NECESSARY FOR PROPER COMPLETION OF THE WORK NOT SPECIFICALLY CALLED FOR OR SPECIFIED ON THE PLANS ARE THE RESPONSIBILITY OF THE CONTRACTOR AND CONSIDERED SUBSIDIARY TO THE WORK.
- ALL UTILITIES AND SERVICE LINES SHOWN ARE TAKEN FROM RECORD INFORMATION SUPPLIED BY THE UTILITY OWNER OR HORIZONTALLY LOCATED BY INDEPENDENT LOCATORS. CONTRACTOR IS RESPONSIBLE TO REPORT ANY CONFLICTS BETWEEN PLAN AND ACTUAL CONDITIONS PRIOR TO CONSTRUCTION. OWNER, SURVEYOR, AND ENGINEER SHALL NOT BE RESPONSIBLE FOR THE ACCURACY OR COMPLETENESS OF INFORMATION OR DATA RELIED ON TO DEPICT UNDERGROUND FACILITIES. CONTRACTOR IS TO VERIFY THE EXACT LOCATION AND VERTICAL POSITIONING OF ALL PIPELINES, COMMUNICATION LINES, ELECTRICAL LINES, EXISTING UTILITIES, AND SERVICE LINES WITHIN THE PROJECT AREA, WHETHER SHOWN ON THE PLANS OR NOT, AT LEAST 48 HOURS PRIOR TO CONSTRUCTION. CONTRACTOR IS TO CONTACT OWNERS OF ALL UTILITIES AND SERVICE LINES WITHIN THE PROJECT AREA AND NOTIFY OF INTENT AT LEAST 1 WEEK PRIOR TO CONSTRUCTION.
- CONTRACTOR IS TO MAINTAIN STRUCTURAL INTEGRITY OF ALL PIPELINES, ELECTRIC TRANSMISSION POLES AND LINES, PERMANENT AND TEMPORARY UTILITIES, AND UTILITY SERVICES.
- THE CONTRACTOR SHALL BE RESPONSIBLE FOR THE PROTECTION OF ALL EXISTING UTILITIES OR SERVICE LINES DURING THE CONSTRUCTION PROCESS. WHERE EXISTING UTILITIES OR SERVICE LINES ARE DAMAGED, THE CONTRACTOR SHALL REPAIR OR REPLACE THE UTILITY OR SERVICE LINE WITH THE SAME TYPE OF MATERIAL AND CONSTRUCTION, OR BETTER. ALL MATERIAL, AND LABOR SHALL BE AT THE CONTRACTOR'S EXPENSE.
- CONTRACTOR SHALL NOTIFY TEXAS811 AT LEAST 48 HOURS PRIOR TO COMMENCING CONSTRUCTION ACTIVITY AT 811 OR HTTP://WWW.TEXAS811.ORG. THE CONTRACTOR SHALL ALSO NOTIFY APPLICABLE UTILITY COMPANIES THAT HAVE UTILITY LINES ON OR IN THE GENERAL VICINITY OF THIS PROJECT SITE AT LEAST 48 HOURS PRIOR TO BEGINNING CONSTRUCTION. ALL CONSTRUCTION SHALL BE IN ACCORDANCE WITH ALL APPLICABLE LOCAL, STATE, AND FEDERAL STANDARDS, SPECIFICATIONS, AND REGULATIONS. WHERE CONSTRUCTION DOCUMENTS CONFLICT WITH THOSE GUIDELINES, THE MORE STRINGENT REQUIREMENTS SHALL GOVERN.
- CONTRACTOR SHALL NOTIFY THE ENGINEER OF ANY DISCREPANCIES BETWEEN THESE PLANS AND ONSITE FIELD CONDITIONS OR SPECIFICATIONS OF OTHER DISCIPLINES. CONTRACTOR IS RESPONSIBLE TO REPORT ANY CONFLICTS WITHIN PLANS OR SPECIFICATIONS AND AWAIT WRITTEN INSTRUCTION FROM ENGINEER OR ARCHITECT PRIOR TO STARTING CONSTRUCTION.
- THE CONTRACTOR IS REQUIRED TO OBTAIN ALL NECESSARY PERMITS, AS WELL AS INSPECTION APPROVALS.
- A COPY OF APPROVED CONSTRUCTION PLANS SHALL BE KEPT ON SITE AT ALL TIMES THROUGHOUT CONSTRUCTION. THE CONTRACTOR SHALL MAINTAIN A SET OF REDLINE DRAWINGS TO RECORD AS-BUILT CONDITIONS.
- DURING CONSTRUCTION, THE CONTRACTOR SHALL MAINTAIN AN ORDERLY PROJECT SITE. THE CONTRACTOR SHALL CLEAN, REMOVE, AND PROPERLY DISPOSE OF ANY SURPLUS OR DISCARDED MATERIALS, TEMPORARY STRUCTURES, AND DEBRIS FROM THE PROJECT SITE.
- THE CONTRACTOR IS RESPONSIBLE FOR STORAGE AND SAFE-GUARDING OF ALL MATERIALS AND EQUIPMENT AT THE PROJECT SITE TO MAINTAIN A SAFE AND SECURE PROJECT.
- THE CONTRACTOR SHALL COORDINATE SITE STORAGE WITH THE PROPERTY OWNER.
- THE CONTRACTOR SHALL BE RESPONSIBLE FOR THE CONTAINMENT AND PROPER DISPOSAL OF ALL LIQUID AND SOLID WASTE ASSOCIATED WITH THIS PROJECT. THE CONTRACTOR SHALL USE ALL MEANS NECESSARY TO PREVENT THE OCCURRENCE OF WIND BLOWN LITTER FROM THE PROJECT SITE. THE SITE IS REQUIRED TO PROVIDE CONTAINMENT FOR WASTE PRIOR TO AND DURING DEMOLITION. SOLID WASTE ROLL OFF BOXES AND/OR METAL DUMPSTER SHALL BE SUPPLIED BY THE CONTRACTOR.
- CONTRACTOR IS TO CONFINE ALL WORK TO OWNER'S PROPERTY. NO CONSTRUCTION ACTIVITY IS ALLOWED ON THROUGH PRIVATE PROPERTY UNLESS COVERED BY A PUBLIC UTILITY EASEMENT OR OTHER DOCUMENTED AGREEMENT. ANY ADJACENT RIGHT-OF-WAY (R.O.W.) OR PROPERTY AFFECTED DURING CONSTRUCTION SHALL BE RETURNED TO PRE-CONSTRUCTION CONDITION AT THE CONTRACTOR'S EXPENSE.
- ALL EXISTING UTILITY APPURTENANCES (VALVE BOXES, FIRE HYDRANTS, MANHOLE RING AND COVER, JUNCTION BOX RING AND COVER, ETC) SHALL BE ADJUSTED TO FINAL GRADES.
- ALL CONSTRUCTION OPERATIONS FOR THIS PROJECT SHALL BE ACCOMPLISHED IN ACCORDANCE WITH APPLICABLE REGULATIONS OF THE UNITED STATES OCCUPATIONAL AND HEALTH ADMINISTRATION (OSHA).
- THE CONTRACTOR IS RESPONSIBLE FOR COMPLYING WITH ALL STATE AND FEDERAL REGULATIONS REGARDING CONSTRUCTION ACTIVITIES NEAR ENERGIZED OVERHEAD ELECTRIC LINES.
- THESE PLANS, PREPARED BY GESSNER ENGINEERING, DO NOT EXTEND TO OR INCLUDE DESIGNS OR SYSTEMS PERTAINING TO THE SAFETY OF THE CONTRACTOR OR HIS EMPLOYEES, AGENTS OR REPRESENTATIVES IN THE PERFORMANCE OF THE WORK. THE SEAL HEREON DOES NOT EXTEND TO ANY SUCH SAFETY SYSTEMS THAT MAY NOW OR HEREAFTER BE INCORPORATED IN THE WORK.
- CONTRACTOR SHALL BE RESPONSIBLE AND LIABLE FOR ALL JOB SITE SAFETY, FOR MANAGEMENT OF JOB SITE PERSONNEL, FOR SUPERVISION OF THE USE OF JOB SITE EQUIPMENT AND FOR DIRECTION OF ALL CONSTRUCTION PROCEDURES, METHODS, AND ELEMENTS REQUIRED TO COMPLETE THE CONSTRUCTION OF THE PROPOSED IMPROVEMENTS.

TRAFFIC CONTROL NOTES:

- CONTRACTOR SHALL PROVIDE A TRAFFIC CONTROL PLAN, AS REQUIRED, FOR REVIEW IN THE SUBMITTAL PROCESS OR AS THE NEED ARISES.
- ALL TRAFFIC CONTROL DEVICES AND TRAFFIC MANAGEMENT SHALL BE IN ACCORDANCE WITH THE LATEST VERSION OF TMDOTCD PART VI.
- ALL CONSTRUCTION BARRICADES, SIGNS, MARKINGS, CHANNELIZING DEVICES, AND SPACING SHALL BE IN ACCORDANCE TO THE LATEST VERSION OF TxDOT BARRICADE AND CONSTRUCTION STANDARDS BC (1-12).
- ALL EXISTING TRAFFIC CONTROL SIGNS AND PAVEMENT MARKINGS SHALL BE MAINTAINED ON VISIBLE LOCATIONS DURING CONSTRUCTION UNLESS PRIOR WRITTEN APPROVAL IS OBTAINED FROM THE ENGINEER. THE CONTRACTOR SHALL RESTORE OR REPLACE (AT THE DISCRETION OF THE ENGINEER) SIGNS AND PAVEMENT MARKING OR SIGNALS DAMAGED DURING CONSTRUCTION OPERATIONS, INCLUDING RAISED PAVEMENT MARKERS (RPMs) AND CHIP SEAL MARKERS.
- ACCESS TO DRIVEWAYS ADJACENT TO THE CONSTRUCTION WORK ZONE SHALL BE MAINTAINED AT ALL TIMES AS MUCH AS POSSIBLE. ADDITIONAL DELINEATORS MAY BE REQUIRED TO DELINEATE THE DRIVEWAY ACCESS ROUTE THROUGH THE CONSTRUCTION WORK ZONE. A MINIMUM OF ONE TRAVEL LANE SHALL BE MAINTAINED ACROSS THE DRIVEWAYS, UNLESS PRIOR WRITTEN APPROVAL IS OBTAINED FROM ENGINEER.
- AT THE END OF EACH WORK DAY, DURING NON-ACTIVE CONSTRUCTION PERIODS, AND AT ANY TIME A FLAGGER IS NOT PRESENT, TCP DEVICES SHALL BE REMOVED.
- CONTRACTOR TO COORDINATE ANY NECESSARY ROAD CLOSURES WITH LOCAL RESIDENTS, BUSINESSES, AND EMERGENCY SERVICES.

DEMOLITION NOTES:

- AREAS BENEATH REMOVED PAVEMENT SHALL BE CLEARED OF ALL LOOSE OR DISTURBED MATERIAL AND WATER. THE AREA SHALL BE PROOF-ROLLED AND MANUALLY COMPACTED OR REPLACED WITH SIMILAR MATERIALS PRIOR TO NEW PAVEMENT PLACEMENT PER SPECIFICATIONS.
- UNDER ALL IMPROVEMENTS, ALL ITEMS ARE TO BE REMOVED UNLESS OTHERWISE INDICATED. REMOVE NOT ONLY THE ABOVE GROUND ELEMENTS BUT ALL UNDERGROUND ELEMENTS FOR UTILITIES UNLESS OTHERWISE INDICATED. DURING CLEARING AND GRUBBING ACTIVITIES WHERE TREES AND BRUSH ARE TO BE REMOVED, REMOVE THE TOTAL EXTENT OF THEIR ROOT SYSTEMS.
- UNLESS OTHERWISE DIRECTED BY THE OWNER, ALL MATERIALS AND DEBRIS DEMOLISHED AND/OR REMOVED SHALL BECOME PROPERTY OF THE CONTRACTOR AND SHALL BE REMOVED FROM THE SITE AND DISPOSED OF IN A MANNER SATISFACTORY TO THE OWNER, ARCHITECT, & ENGINEER. ON-SITE BURNING WILL NOT BE PERMITTED.
- ALL EXCESS TOPSOIL AND CUT MATERIAL IS TO BE HAULLED OFF AND DISPOSED OF OFF-SITE.
- CONTRACTOR SHALL PREVENT TRANSPORT OF SEDIMENT TO ADJACENT PROPERTIES AND PUBLIC OR PRIVATE RIGHT OF WAYS AND IS RESPONSIBLE FOR CLEANUP IF SUCH OCCURS. CONTRACTOR IS TO ENSURE NO CONSTRUCTION DEBRIS OR MUD IS TRACKED OR DISCARDED ON TO ANY PUBLIC OR PRIVATE STREETS OR LAND AND IS RESPONSIBLE FOR SITE CLEANUP AFTER EACH DAYS WORK. CONTRACTOR IS TO MAKE USE OF BEST MANAGEMENT PRACTICES TO PREVENT SEDIMENT FROM LEAVING THE SITE OR ENTERING EXISTING STORM SEWER OR DOWNSTREAM CHANNEL AREAS. CONTRACTOR SHALL MAINTAIN EROSION CONTROL THROUGHOUT CONSTRUCTION PERIOD AND UNTIL GRASS IS ESTABLISHED.
- CONTRACTOR TO PROTECT ALL EXISTING TREES TO REMAIN DURING DEMOLITION AND CONSTRUCTION ACTIVITIES.
- CONTRACTOR IS TO PROTECT ALL EXISTING TREES INDICATED TO REMAIN DURING DEMOLITION AND CONSTRUCTION ACTIVITIES UNLESS OTHERWISE NOTED IN THE PLANS.

DIMENSION CONTROL NOTES:

- THE CONTRACTOR MAY OBTAIN AN ELECTRONIC COPY OF PROJECT PLANS FOR CONSTRUCTION PURPOSES, WITH THE PERMISSION OF THE OWNER. THE ELECTRONIC FILE AND INFORMATION GENERATED, BY GESSNER ENGINEERING, FOR THIS PROJECT IS CONSIDERED BY GESSNER ENGINEERING, TO BE CONFIDENTIAL. WHEN ISSUED, ITS USE IS INTENDED SOLELY FOR THE INDIVIDUAL OR ENTITY TO WHICH IT IS ADDRESSED. THE MATERIAL IS INTENDED FOR USE BY THE RECIPIENT NAMED, ONLY, AND PERMISSION IS NOT GRANTED TO THE RECIPIENT FOR DISTRIBUTION OF THIS DOCUMENTS IN ANY FORM OR FASHION. THE RECIPIENT UNDERSTANDS THAT THIS DATA IS AUTHORIZED "AS IS" WITHOUT ANY WARRANTY AS TO ITS PERFORMANCE, ACCURACY, FREEDOM FROM ERROR, OR AS TO ANY RESULTS GENERATED THROUGHOUT ITS USE. THE RECIPIENT ALSO UNDERSTANDS AND AGREES THAT GESSNER ENGINEERING, UPON RELEASE OF SUCH DATA, IS NOT LONGER RESPONSIBLE FOR THEIR USE OR MODIFICATION. THE USER AND RECIPIENT OF THE ELECTRONIC DATA ACCEPTS FULL RESPONSIBILITY AND LIABILITY FOR ANY CONSEQUENCES ARISING OUT OF THEIR USE.
- ALL DIMENSIONS SHOWN ARE TO BE USED IN CONJUNCTION WITH THE PLANS FOR LOCATING ALL IMPROVEMENTS AND SHALL BE FIELD VERIFIED BY THE CONTRACTOR FOR WORKABILITY PRIOR TO CONSTRUCTION OF THE IMPROVEMENTS.
- REFER TO ARCHITECTURAL PLANS FOR DETAILED BUILDING DIMENSIONS.

GRADING NOTES:

- ALL UNPAVED AREAS SHALL BE ADEQUATELY GRADED TO DRAIN AT A MINIMUM OF 2.0% SLOPE, UNLESS OTHERWISE NOTED, SO THAT NO PONDING OCCURS.
- WHEN TOP OF CURB ELEVATIONS ARE SHOWN, THE CURB IS A STANDARD 6" CURB, UNLESS OTHERWISE NOTED.
- CONTRACTOR SHALL FOLLOW THE GENERAL INTENT OF THE GRADING PLANS. MINOR ADJUSTMENTS TO THE ACTUAL ELEVATIONS SHOWN ON THE GRADING PLAN MAY BE REQUIRED TO MATCH EXISTING GROUND ELEVATIONS AND STRUCTURES. CONTRACTOR SHALL NOTIFY THE ENGINEER PRIOR TO ANY MODIFICATIONS.
- ADEQUATE DRAINAGE SHALL BE MAINTAINED AT ALL TIMES DURING CONSTRUCTION AND ANY DRAINAGE DITCH OR STRUCTURE DISTURBED DURING CONSTRUCTION SHALL BE RESTORED TO EXISTING CONDITIONS OR BETTER.
- THE APPROVAL OF THE PLANS IS NOT AN AUTHORIZATION TO GRADE ADJACENT PROPERTIES. WHEN FIELD CONDITIONS WARRANT OFF-SITE GRADING, PERMISSION MUST BE OBTAINED FROM AFFECTED PROPERTY OWNER(S). ANY ADJACENT PROPERTY OR RIGHT-OF-WAY DISTURBED DURING CONSTRUCTION SHALL BE RETURNED TO EXISTING CONDITIONS OR BETTER.
- FILL MATERIAL FOR NON-STRUCTURAL AREAS (5 FOOT OUTSIDE OF EDGE OF PAVEMENT, BACK OF CURB, OR IMPROVED AREAS) SHALL BE PLACED IN 8" MAXIMUM LOOSE LIFTS AND COMPACTED TO A UNIFORM DENSITY OF AT LEAST 95% OF THE MAXIMUM DRY DENSITY AS DETERMINED BY THE STANDARD PROCTOR (ASTM D698) WITH A MOISTURE CONTENT OF +/- 2% OF OPTIMUM.
- COMPACTION AND MOISTURE CONTROL SHALL BE VERIFIED BY IN-PLACE DENSITY TEST FOR EACH LIFT, 1 TEST PER 4,000 SF OF FILL PLACED, WITH A MINIMUM OF 1 TEST PER LIFT.
- PRIOR TO REVEGETATION OPERATIONS, CONTRACTOR TO SPREAD/REPLACE AND CONSOLIDATE TOPSOIL TO A DEPTH OF 6" MINIMUM.
- CONTRACTOR IS RESPONSIBLE FOR WATERING (INCLUDING TEMPORARY IRRIGATION IN AREAS NOT RECEIVING PERMANENT IRRIGATION), MAINTENANCE, AND ESTABLISHMENT OF VEGETATION FOR A PERIOD OF 90 DAYS. CONTRACTOR TO GUARANTEE GROWTH AND COVERAGE FOR A PERIOD OF 6 MONTHS. GROWTH AND COVERAGE SHALL BE DEFINED AS 95% OF THE PLANTED AREA WITH UNIFORM COVERAGE OF GRASS GREATER THAN 1" IN HEIGHT WITH NO BARE SPOTS GREATER THAN 2 SQUARE FEET. SECOND APPLICATION OF SEED OR HYDROMULCH IS REQUIRED FOR BARE SPOTS NOT MEETING COVERAGE REQUIREMENT WITHIN 30 DAYS OF INITIAL APPLICATION.
- ALL DISTURBED AREAS NOT TO BE PAVED OR NOT INCLUDED IN THE LANDSCAPE SCOPE ARE TO BE PREPARED AND HYDROMULCH OR SEEDED FOR PERMANENT ESTABLISHMENT OF VEGETATION. PRIOR TO OPERATIONS, CONTRACTOR IS TO REPLACE AND CONSOLIDATE TOPSOIL TO A DEPTH OF 6" MINIMUM. TOPSOIL TO BE HARLEYRAKE/TILLED TO A DEPTH OF 4" PRIOR TO SEEDING OR INSTALLATION OF SOD. FINAL GRADES WITH ESTABLISHED VEGETATION SHALL PROVIDE POSITIVE DRAINAGE.
- CONTRACTOR SHALL MAINTAIN EROSION CONTROL UNTIL ALL LANDSCAPE AREAS ARE ESTABLISHED. CONTRACTOR IS RESPONSIBLE FOR CLEANUP FROM LANDSCAPING MATERIALS. MULCH OR LANDSCAPE SEDIMENT TRANSPORT THAT MAY OCCUR AFTER LANDSCAPE INSTALLATION INCLUDING MAINTENANCE OF GRATES AND TRENCH DRAINS.
- CONTRACTOR IS RESPONSIBLE FOR SUBMITTING N.O.I./N.O.T. (IF NECESSARY) TO T.C.E.Q & PROVIDING DOCUMENTATION OF SUBMISSION TO THE AUTHORITY HAVING JURISDICTION.
- IT SHALL BE THE RESPONSIBILITY OF THE CONTRACTOR TO PROTECT ALL MANHOLES, CLEANOUTS, VALVE BOXES, FIRE HYDRANTS, ETC. WITHIN THE AREA OF CONSTRUCTION. THEY MUST BE ADJUSTED TO PROPER GRADE BY THE CONTRACTOR PRIOR TO AND AFTER THE PLACING OF PAVEMENT AND GRADING.
- SIDEWALKS SHALL HAVE A SLOPE NO GREATER THAN 5% AND A CROSS SLOPE NOT GREATER THAN 2%, UNLESS OTHERWISE NOTED.
- HANDICAP ACCESSIBLE PARKING SPACES AND ACCESS AISLES SHALL HAVE A MAXIMUM OF 2% SLOPE IN ALL DIRECTIONS PER TAS REQUIREMENTS.
- CONTRACTOR SHALL CONTACT GESSNER ENGINEERING IF DISCREPANCIES EXIST AT EXISTING GRADE TIE-INS.
- CONTRACTOR TO VERIFY WITH ADJACENT PROPERTY OWNER WHEN GRADING ON ADJACENT PROPERTY.

PAVEMENT NOTES:

- SUBGRADE:
 - EXISTING VEGETATION, TREES, STUMPS, AND ROOTS SHALL BE GRUBBED AND REMOVED. THE TOP 6" OF TOPSOIL AND SUBGRADE STRIPPED FROM THE AREAS TO BE COVERED BY PAVEMENT.
 - PAVING AREAS SHALL BE PROOF-ROLLED WITH A 20 TON COMPACTOR AND, IF REQUIRED AT THE TIME OF CONSTRUCTION, THE CONTRACTOR SHALL STABILIZE WEAK AREAS BY OVER EXCAVATING AND BACKFILLING WITH SPECIFIED MATERIALS.
 - FILL MATERIAL FOR AREAS UNDER PAVEMENT AND EXTENDING 5 FOOT BEYOND EDGE OF PAVEMENT OR BACK OF CURB, SHALL MEET THE SPECIFIED MATERIALS, BE PLACED IN 8" MAXIMUM LOOSE LIFTS, AND COMPACTED TO A UNIFORM DENSITY OF AT LEAST 98% OF THE MAXIMUM DRY DENSITY AS DETERMINED BY THE STANDARD PROCTOR (ASTM D698) WITH A MOISTURE CONTENT OF +/- 2% OF OPTIMUM.
 - COMPACTION AND MOISTURE CONTROL SHALL BE VERIFIED BY IN-PLACE DENSITY TEST FOR EACH LIFT FOR EVERY 200 LINEAR FEET OF PAVEMENT OR EVERY 4,000 SF OF FILL PLACED, WHICH EVER WOULD PRODUCE THE GREATER TESTING FREQUENCY, WITH A MINIMUM OF ONE TEST PER LIFT.
 - SOILS SHALL BE STABILIZED WITH LIME TREATMENT IF PAVEMENT SUBGRADE SOILS CONSIST OF CLAYS OR CLAYEY SANDS OF HIGH PLASTICITY (PI>=20).
 - SOILS SHALL BE STABILIZED WITH CEMENT TREATMENT IF PAVEMENT SUBGRADE SOILS CONSIST OF SANDS OR SILTS WITH LOW PLASTICITY (PI <= 15).
 - STABILIZATION SHALL BE ACCOMPLISHED SUCH THAT A UNIFORM SUBGRADE MIX IS OBTAINED AND SHALL EXTEND TO 2 FOOT BEYOND THE BACK OF CURB OR EDGE OF PAVEMENT. PRIOR TO THE APPLICATION OF LIME OR CEMENT TO THE SUBGRADE, THE OPTIMUM PERCENTAGE TO BE ADDED SHALL BE DETERMINED BASED ON TEX-121-E LABORATORY TESTS (LIME) AND TEX-120-E LABORATORY TESTS (CEMENT) CONDUCTED ON MIXTURES OF THE SUBGRADE SOILS WITH VARYING PERCENTAGES. SUBGRADE SOIL SAMPLES SHOULD BE OBTAINED FROM THE PAVEMENT AREA AT THE PROPOSED FINAL SUBGRADE ELEVATION. THE LIME OR CEMENT SHOULD INITIALLY BE BLENDED WITH A MIXING DEVICE SUCH AS PULVERIZER OR MIXER AND SUFFICIENT WATER ADDED.
 - H. THE AMOUNT OF LIME REQUIRED FOR STABILIZATION SHOULD BE THE PERCENT REQUIRED BY WEIGHT TO PRODUCE A PH NOT LESS THAN 12.4 AND TO PROVIDE A PI VALUE OF LESS THAN OR EQUAL TO 18.
 - THE AMOUNT OF CEMENT REQUIRED FOR STABILIZATION SHOULD BE THE PERCENT REQUIRED BY WEIGHT TO PRODUCE A MINIMUM COMPRESSION STRENGTH OF 50 PSI PRIOR TO BEING OPEN TO LOCAL OR CONSTRUCTION TRAFFIC.
 - A STABILIZATION DEPTH CHECK SHALL BE PERFORMED WITH EACH DENSITY TEST FOR THE STABILIZED LIFT.
- CRUSHED LIMESTONE BASE:
 - CRUSHED LIMESTONE BASE SHALL CONFORM TO STANDARDS SPECIFIED IN TxDOT ITEM 247, 2004 SPECIFICATION, TYPE A/B AND GRADE 1.
 - CRUSHED LIMESTONE BASE SHALL BE COMPACTED TO A UNIFORM DENSITY OF AT LEAST 95% OF THE MAXIMUM DRY DENSITY AS DETERMINED BY ASTM D1557, METHOD C, WITH A MOISTURE CONTENT OF +/- 2% OF OPTIMUM.
 - COMPACTION AND MOISTURE CONTROL SHALL BE VERIFIED BY IN-PLACE DENSITY TEST FOR EVERY 4,000 SF OF CRUSHED LIMESTONE BASE MATERIAL WITH A MINIMUM OF THREE (3) TESTS BEING PERFORMED.
 - THE BASE SHALL BE BLADED SMOOTH, TO THE SATISFACTION OF THE ENGINEER, BEFORE PRIMING.
- CONCRETE PAVEMENT:
 - CONCRETE SHALL HAVE A MINIMUM 28-DAY COMPRESSIVE STRENGTH OF 4,000 PSI.
 - ALL CONCRETE SHALL BE VIBRATED WHEN PLACED.
 - PAVEMENT CONTRACTION JOINTS SHALL BE INSTALLED PER PLAN AND DETAIL SHEET, WITH A MAXIMUM SPACING OF 24 TIMES THE THICKNESS OF THE PAVEMENT (12' FOR 6" PAVEMENT). CONTRACTION JOINTS SHALL BE INSTALLED AS SOON AS CONCRETE CURING ALLOWS AND SHALL BE CUT 1/4 OF THE THICKNESS OF THE PAVEMENT. AN EARLY ENTRY SAW IS PREFERRED. TOOLED OR FORMED JOINTS ARE NOT ALLOWED.
 - PAVEMENT EXPANSION JOINTS SHALL BE SPACED AS SHOWN ON THE PLANS AND INSTALLED PER DETAIL SHEET. CONSTRUCTION SHALL BE STOPPED AT EXPANSION JOINTS. IF CONDITIONS REQUIRE, CONSTRUCTION TO BE STOPPED AT OTHER LOCATIONS, A COLD JOINT SHALL BE CONSTRUCTED.
 - ISOLATION JOINTS SHALL BE PLACED AT ALL IN-PAVEMENT OBJECTS INCLUDING INLETS, LIGHT POLE FOOTINGS, CLEANOUTS, ETC.
 - ALL JOINTS SHALL BE SEALED. PROVIDE EXPANSION JOINT WATER STOP CAPS AT NEW CONCRETE. PROVIDE EXPANSION JOINT SEALANT AT NEW TO EXISTING PAVEMENT.
 - REFERENCE DETAIL SHEET FOR PAVEMENT AND SIDEWALK CONSTRUCTION DETAILS.

3.H. TRANSPORTATION AND PLACEMENT OF THE CONCRETE SHALL BE IN ACCORDANCE WITH ACI 301. A TEST SET CONSISTING OF 4 CYLINDERS SHALL BE TAKEN FOR EVERY 75 CUBIC YARDS OF CONCRETE.

- REINFORCING STEEL:
 - ALL REINFORCEMENT SHALL BE ASTM A-615, GRADE 60. THE PAVEMENT REINFORCEMENT SHALL BE PER DETAILS.
 - LAPS AND SPLICES IN REINFORCING BARS SHALL BE A MINIMUM OF 30 BAR DIAMETERS IN LENGTH. BARS SHALL BE SECURED AT EVERY OTHER INTERSECTION.
- CURB AND GUTTER SECTION:
 - EXPANSION JOINTS SHALL BE SPACED AT A MAXIMUM DISTANCE OF 40' AND AT ALL RADIUS POINTS, PT'S AND PC'S AND SHALL BE SEALED.
 - CONTRACTION JOINTS SHALL BE SPACED AT A MAXIMUM OF 10' AND SHALL BE SEALED. TOOLED OR FORMED JOINTS ARE NOT ALLOWED.
- PAINTING AND STRIPING:
 - CONTRACTOR SHALL PAINT STRIPING FOR THE PARKING AREA AS INDICATED ON THE PLAN. THE SOLID LINE REPRESENTS A 4" WIDE SOLID WHITE LINE TO BE PAINTED. CONTRACTOR IS RESPONSIBLE TO PAINT HANDICAP MARKINGS AND LOADING ZONES IN CONFORMANCE WITH CURRENT ADA/TAS STANDARDS AND ALL FIRE LANE MARKINGS IN ACCORDANCE WITH AUTHORITY HAVING JURISDICTION REQUIREMENTS.
 - MATERIAL AND METHODS FOR PAVEMENT MARKINGS SHALL CONFORM TO ITEM 666 AND DMS-8200 OF THE TxDOT STANDARD SPECIFICATIONS FOR CONSTRUCTION OF HIGHWAYS, STREETS, AND BRIDGES.

GENERAL UTILITY NOTES:

- THE CONTRACTOR SHALL NOTIFY TEXAS 811 AND THE APPROPRIATE UTILITY COMPANY 48 HOURS PRIOR TO EXCAVATION, AND SHALL NOTIFY THE ENGINEER OF ANY CONFLICTS.
- THE CONTRACTOR IS RESPONSIBLE FOR COMPLYING WITH ALL STATE AND FEDERAL REGULATIONS REGARDING CONSTRUCTION ACTIVITIES NEAR ENERGIZED OVERHEAD ELECTRIC LINES.
- THE GENERAL CONTRACTOR IS RESPONSIBLE FOR COORDINATING INSTALLATION OF ALL FRANCHISE & PRIVATE UTILITIES WITH EARTHWORK & PAVEMENT CONSTRUCTION.
- GENERAL CONTRACTOR IS RESPONSIBLE FOR FURNISHING & INSTALLING ANY NECESSARY UTILITY CONDUIT PRIOR TO SUBGRADE PREPARATION & PAVING OPERATION.
- GENERAL CONTRACTOR IS RESPONSIBLE FOR DETERMINATION OF UTILITY INSTALLATION ORDER.
- ALL PIPES AND APPURTENANCES SHALL BE KEPT FREE OF DIRT AND OTHER DEBRIS. STORE ALL MATERIALS PER MANUFACTURERS RECOMMENDATIONS. ANY DAMAGED MATERIALS SHALL BE REMOVED FROM THE SITE AND REPLACED.
- TRENCH BACKFILL FOR ALL UTILITIES SHALL MEET THE DETAILS, SPECIFIED MATERIALS, AND BE FREE OF DEBRIS, TRASH, VEGETATION, AND ROCKS LARGER THAN 2" IN DIAMETER OR MATERIAL AS OUTLINED IN THE GEOTECHNICAL REPORT. UNDER AREAS TO BE PAVED & WITHIN 5' OF EDGE OF PAVING, THE BACKFILL SHALL BE PLACED IN 8" MAXIMUM LOOSE LIFTS AND COMPACTED TO A UNIFORM DENSITY OF AT LEAST 98% OF THE MAXIMUM DRY DENSITY AS DETERMINED BY THE STANDARD PROCTOR(D698) OR BE CEMENT STABILIZED SAND COMPACTED TO A UNIFORM DENSITY OF AT LEAST 95% OF THE MAXIMUM DRY DENSITY AS DETERMINED BY ASTM D958 WITH A MOISTURE CONTENT OF +/- 2% OF OPTIMUM. ALL OTHER AREAS SHALL BE COMPACTED TO A UNIFORM DENSITY OF AT LEAST 95% OF THE MAXIMUM DRY DENSITY AS DETERMINED BY THE STANDARD PROCTOR(D698).
- COMPACTION AND MOISTURE CONTROL SHALL BE VERIFIED BY IN-PLACE DENSITY TEST FOR EACH LIFT FOR EVERY 100 LINEAR FEET OF TRENCH PLACED, WITH A MINIMUM OF ONE TEST PER LIFT.
- CONTRACTOR TO CONTACT BTU LINE DESIGN AT 821-5770 120 DAYS BEFORE POWER IS NEEDED TO BEGIN THE PROCESS OF OBTAINING POWER TO THE SITE.



CIVIL | CMT | GEOTECHNICAL
LAND SURVEYING | STRUCTURAL

CORPORATE OFFICE
401 W 25TH STREET
BRYAN, TEXAS 77803
1-877-GESSNER (437-7637)
www.gessnerengineering.com
FIRM REGISTRATION NUMBERS:
TBPE F-7451, TBPLS F-10193910



FOR
CONSTRUCTION

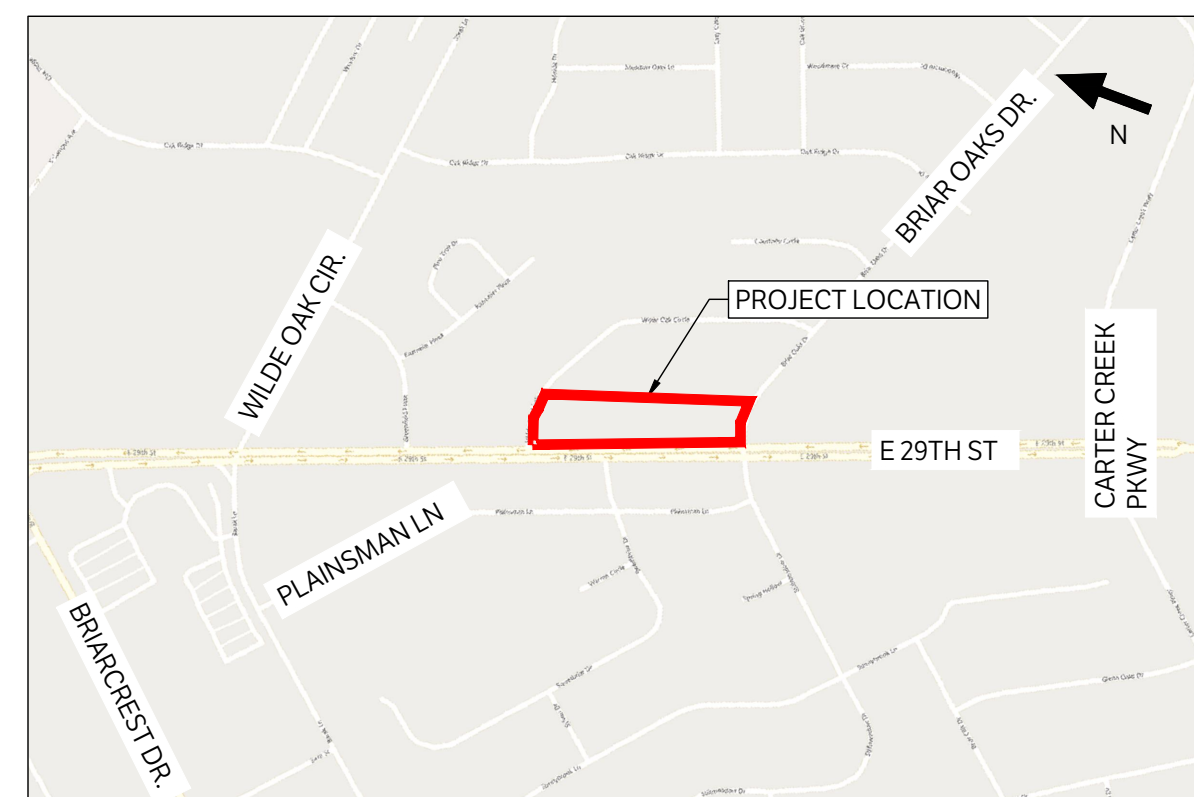
TOWN AND COUNTRY CENTER
3733 EAST 29TH ST.
BRYAN, TX. 77802

NOTES

ISSUE DATE: 06/14/2024
DRAWN BY: CS
CHECKED BY: SB
PROJECT #: 22-1008

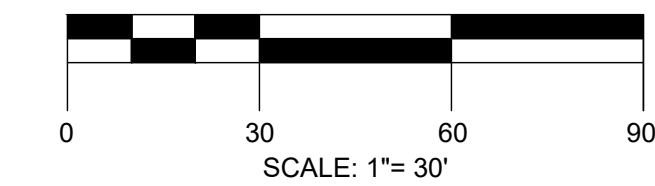
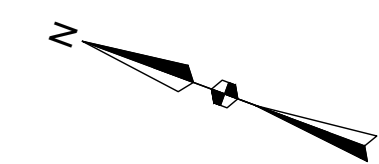
REVISIONS	
△	_____
△	_____
△	_____
△	_____
△	_____
△	_____
△	_____
REV.	DATE DESCRIPTION

C000



VICINITY MAP

CAUTION: CONTACT TEXAS 811 AND LOCAL UTILITY PROVIDERS TO LOCATE EXISTING UTILITIES PRIOR TO CONSTRUCTION.
CONTACT GESSNER ENGINEERING IF CONFLICTS OCCUR.



PROJECT BENCHMARK 1: **BM1**
"X" SKETCHED IN CONCRETE
APPROXIMATELY 155' NORTHEAST
OF THE INTERSECTION OF WILDE
OAK CIRCLE AND E 29TH STREET.

ELEVATION = 316.315'
NORTHING = 10222682.9462
EASTING = 3553822.7032

PROJECT BENCHMARK 2: **BM2**
CAPPED 1/2" IRON ROD SET
APPROXIMATELY 18' SOUTHWEST
OF A LIGHT POLE.

ELEVATION = 301.013'
NORTHING = 10221964.6904
EASTING = 3553929.3983



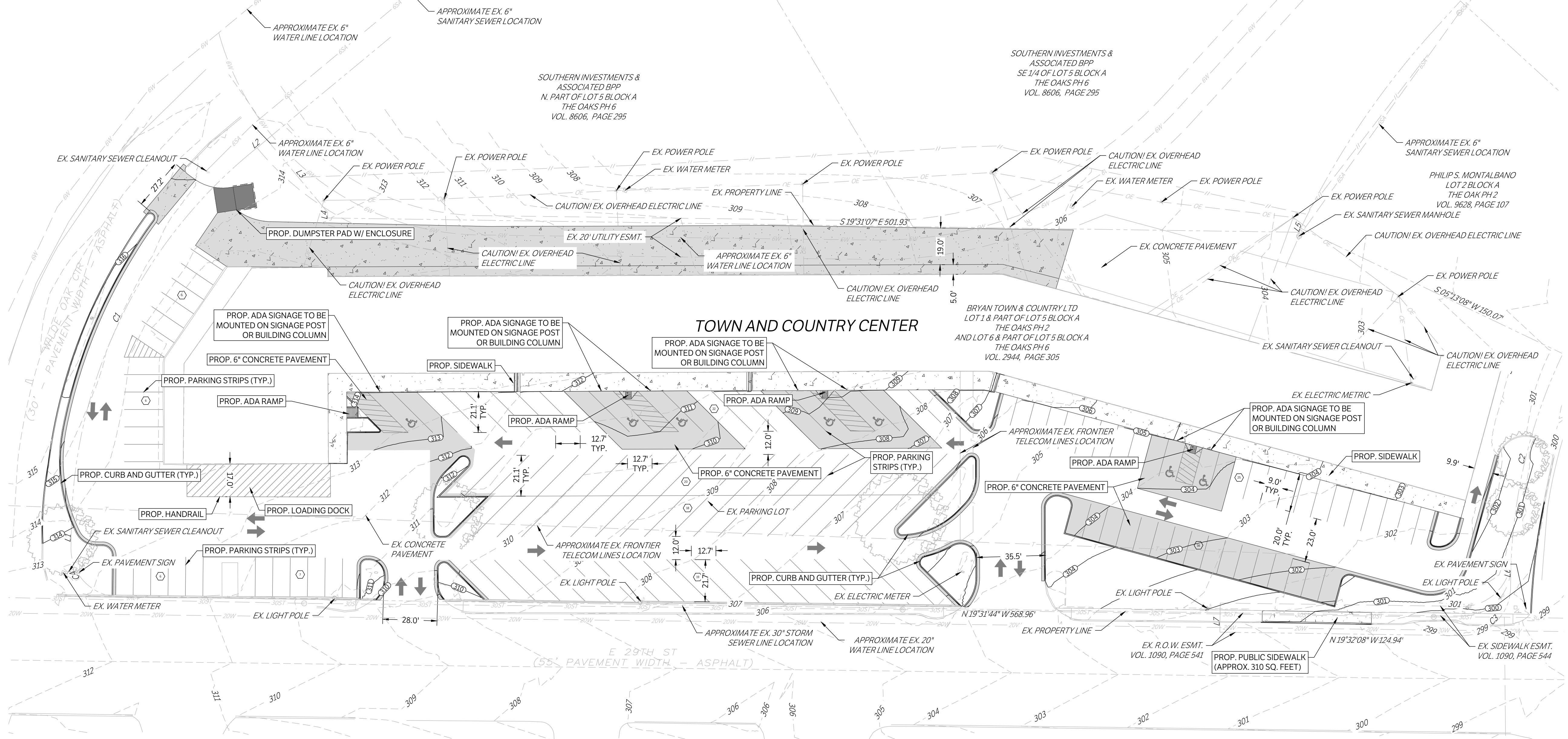
CIVIL | CMT | GEOTECHNICAL
LAND SURVEYING | STRUCTURAL

CORPORATE OFFICE
401 W 26TH STREET
BRYAN, TEXAS 77803
1-877-GESSNER (437-7637)
www.gessnerengineering.com
FIRM REGISTRATION NUMBERS:
TBPE F-7451, TBPLS F-10193910



FOR CONSTRUCTION

- NOTES:
- ALL MINIMUM BUILDING SETBACKS SHALL BE IN ACCORDANCE WITH THE CITY OF BRYAN CODE OF ORDINANCES.
 - NO NEW WATER OR SEWER CONNECTION REQUESTED.
 - WHERE ELECTRIC FACILITIES ARE INSTALLED, BTU HAS THE RIGHT TO INSTALL, OPERATE, RELOCATE, CONSTRUCT, RECONSTRUCT, ADD TO, MAINTAIN, INSPECT, PATROL, ENLARGE, REPAIR, REMOVE, AND REPLACE SAID FACILITIES UPON, OVER, UNDER, AND ACROSS THE PROPERTY INCLUDED IN THE PUE, AND THE RIGHT OF INGRESS AND EGRESS ON PROPERTY ADJACENT TO THE PUE TO ACCESS ELECTRIC FACILITIES.



LEGEND	
	PROPOSED 7" CONCRETE PAVEMENT
	PROPOSED 8" CONCRETE PAVEMENT
	PROPOSED 6" CONCRETE PAVEMENT
	PROPOSED 4" CONCRETE SIDEWALK
	EXISTING PAVEMENT EDGE
	PROPERTY LINE
	EXISTING EASEMENT
	PROPOSED EASEMENT
	EXISTING CONTOURS
	PROPOSED CONTOURS
	EX. PROP. STORM LINE
	EX. PROP. WATER LINE
	EX. PROP. SANITARY SEWER LINE
	EXISTING THERMALS
	PROPOSED THERMALS
	EX. PROP. GAS LINE
	EX. PROP. DATA/TELECOM
	EX. PROP. UNDERGROUND ELECTRIC
	EX. PROP. FIBER OPTIC
	EX. PROP. OVERHEAD ELECTRIC
	EX. PROP. FIRE HYDRANT
	EX. PROP. WATER METER
	EX. PROP. GATE VALVE
	EX. IRRIGATION CONTROL VALVE
	PROP. FIRE DEPARTMENT CONNECTION
	PROP. POST INDICATOR VALVE
	PROP. HOSE LAY
	EX. PROP. SANITARY SEWER MANHOLE
	EX. PROP. SANITARY SEWER CLEANOUT
	EX. STORM SEWER MANHOLE
	PROP. STORM SEWER CURB INLET
	EX. PROP. LIGHT POLE
	PROPOSED PUBLIC ACCESS EASEMENT
	PROPOSED UTILITY EASEMENT

LINE	DISTANCE	BEARING
L1	10.77'	N 70° 52' 49" E
L2	11.19'	S 59° 40' 07" E
L3	48.95'	S 29° 45' 34" W
L4	2.88'	S 70° 39' 37" W
L5	2.26'	S 88° 19' 33" E
L6	5.60'	S 70° 19' 16" W
L7	10.00'	N 70° 19' 16" E

CURVE	RADIUS	DELTA	ARC	TANGENT	BEARING	CHORD
C1	255.23	49°32'28"	220.69	117.77	S 84° 47' 10" E	213.88
C2	274.86	24°52'24"	119.32	60.62	S 82° 46' 43" W	118.39
C3	25.00	90°00'00"	39.27	25.00	N 64° 45' 45" W	35.36
C4	25.00	90°01'59"	39.28	25.01	N 25° 21' 59" E	35.37

	Parking Spaces		
	Standard	Handicap	Total
Existing	171	1	172
Required	147	6	153
Proposed	137	7	144

BRYAN TOWN & COUNTRY LTD
LOT 1 & PART OF LOT 5 BLOCK A
THE OAKS PH2
AND LOT 6 & PART OF LOT 5 BLOCK A
THE OAKS PH 6
VOL. 2944, PAGE 305

ACREAGE: 3.33 ACRES
ZONING: RETAIL DISTRICT (C-2)
OWNER: DON BALL
MAILING ADDRESS: 1713 BROADMOOR
DRIVE, SUITE 208, BRYAN, TX 77802
PHONE: 979-774-5522
EMAIL: DON@KOVAK.CO

TOWN AND COUNTRY CENTER
3733 EAST 29TH ST.
BRYAN, TX. 77802

SITE PLAN

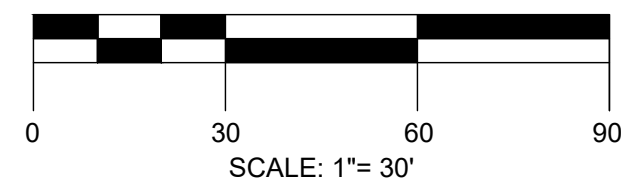
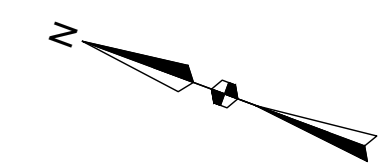
ISSUE DATE: 06/14/2024
DRAWN BY: CS
CHECKED BY: SB
PROJECT #: 22-1008

REVISIONS

REV.	DATE	DESCRIPTION

C100

CAUTION: CONTACT TEXAS 811 AND LOCAL UTILITY PROVIDERS TO LOCATE EXISTING UTILITIES PRIOR TO CONSTRUCTION.
CONTACT GESSNER ENGINEERING IF CONFLICTS OCCUR.



PROJECT BENCHMARK 1: **BM1**
"X" SKETCHED IN CONCRETE
APPROXIMATELY 155' NORTHEAST
OF THE INTERSECTION OF WILDE
OAK CIRCLE AND E 29TH STREET.

ELEVATION = 316.315'
NORTHING = 10222682.9462
EASTING = 3553822.7032


PROJECT BENCHMARK 2: **BM2**
CAPPED 1/2" IRON ROD SET
APPROXIMATELY 18' SOUTHWEST
OF A LIGHT POLE.

ELEVATION = 301.013'
NORTHING = 10221964.6904
EASTING = 3553929.3983



CIVIL | CMT | GEOTECHNICAL
LAND SURVEYING | STRUCTURAL

CORPORATE OFFICE
401 W 26TH STREET
BRYAN, TEXAS 77803
1-877-GESSNER (437-7637)
www.gessnerengineering.com
FIRM REGISTRATION NUMBERS:
TBPE F-7451, TBPLS F-10193910



FOR CONSTRUCTION

TOWN AND COUNTRY CENTER
3733 EAST 29TH ST.
BRYAN, TX. 77802

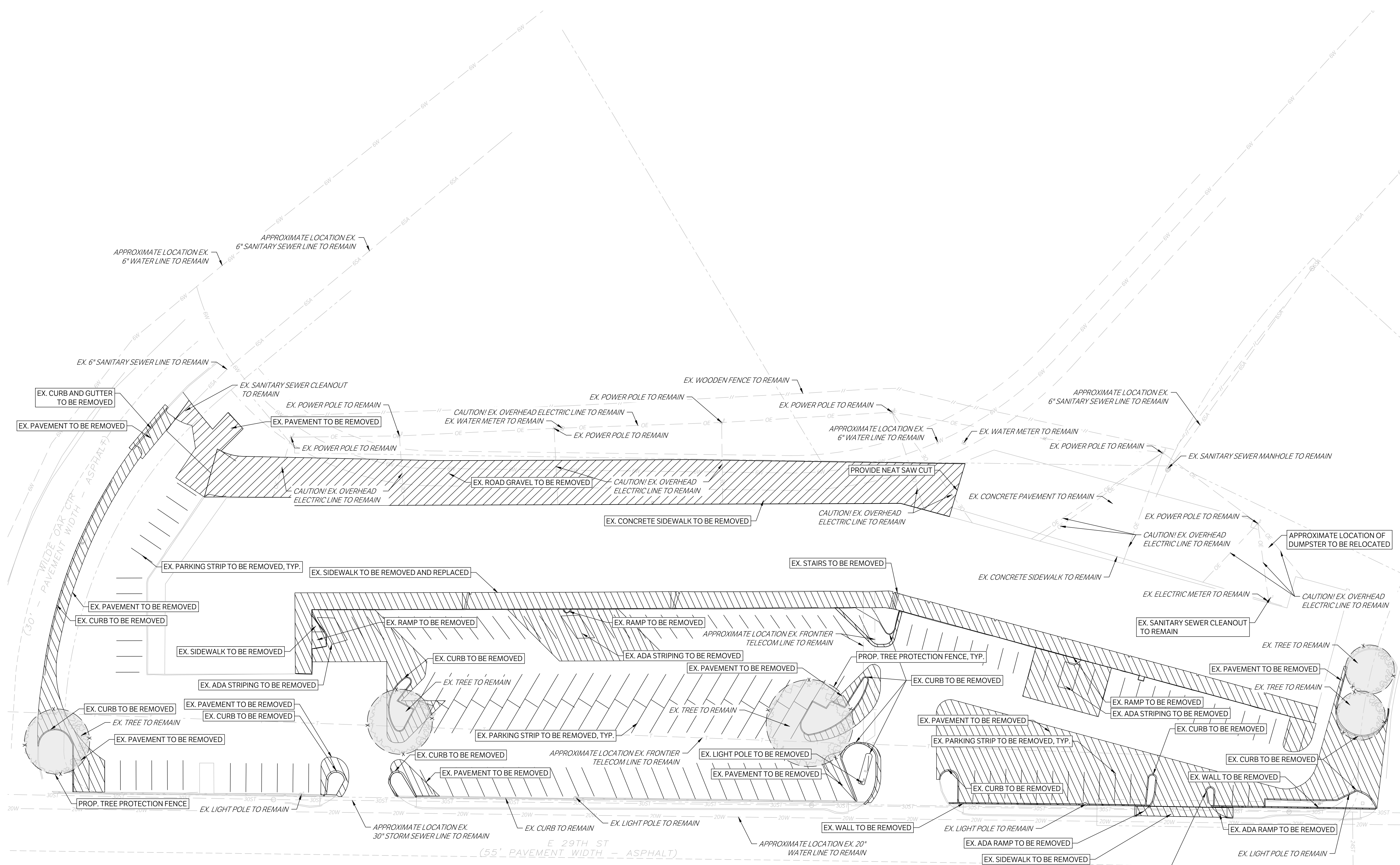
DEMOLITION PLAN

ISSUE DATE: 06/14/2024
DRAWN BY: CS
CHECKED BY: SB
PROJECT #: 22-1008

REVISIONS

REV.	DATE	DESCRIPTION

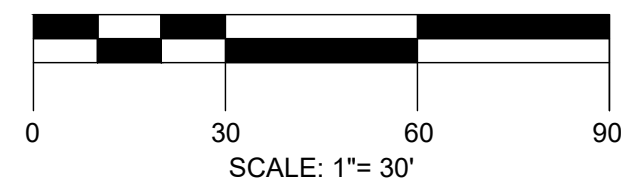
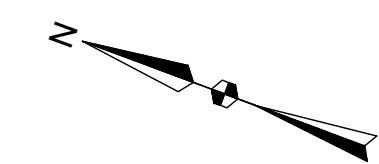
C200



LEGEND

	PROP. TREE PROTECTION FENCE
	EX. TREE TO BE REMOVED
	EX. TREE TO REMAIN
	DEMOLITION AREA

CAUTION: CONTACT TEXAS 811 AND LOCAL UTILITY PROVIDERS TO LOCATE EXISTING UTILITIES PRIOR TO CONSTRUCTION.
CONTACT GESSNER ENGINEERING IF CONFLICTS OCCUR.



PROJECT BENCHMARK 1: **BM1**
"X" SKETCHED IN CONCRETE
APPROXIMATELY 155' NORTHEAST
OF THE INTERSECTION OF WILDE
OAK CIRCLE AND E 29TH STREET.

ELEVATION = 316.315'
NORTHING = 10222682.9462
EASTING = 3553822.7032

PROJECT BENCHMARK 2: **BM2**
CAPPED 1/2" IRON ROD SET
APPROXIMATELY 18' SOUTHWEST
OF A LIGHT POLE.

ELEVATION = 301.013'
NORTHING = 10221964.6904
EASTING = 3553929.3983

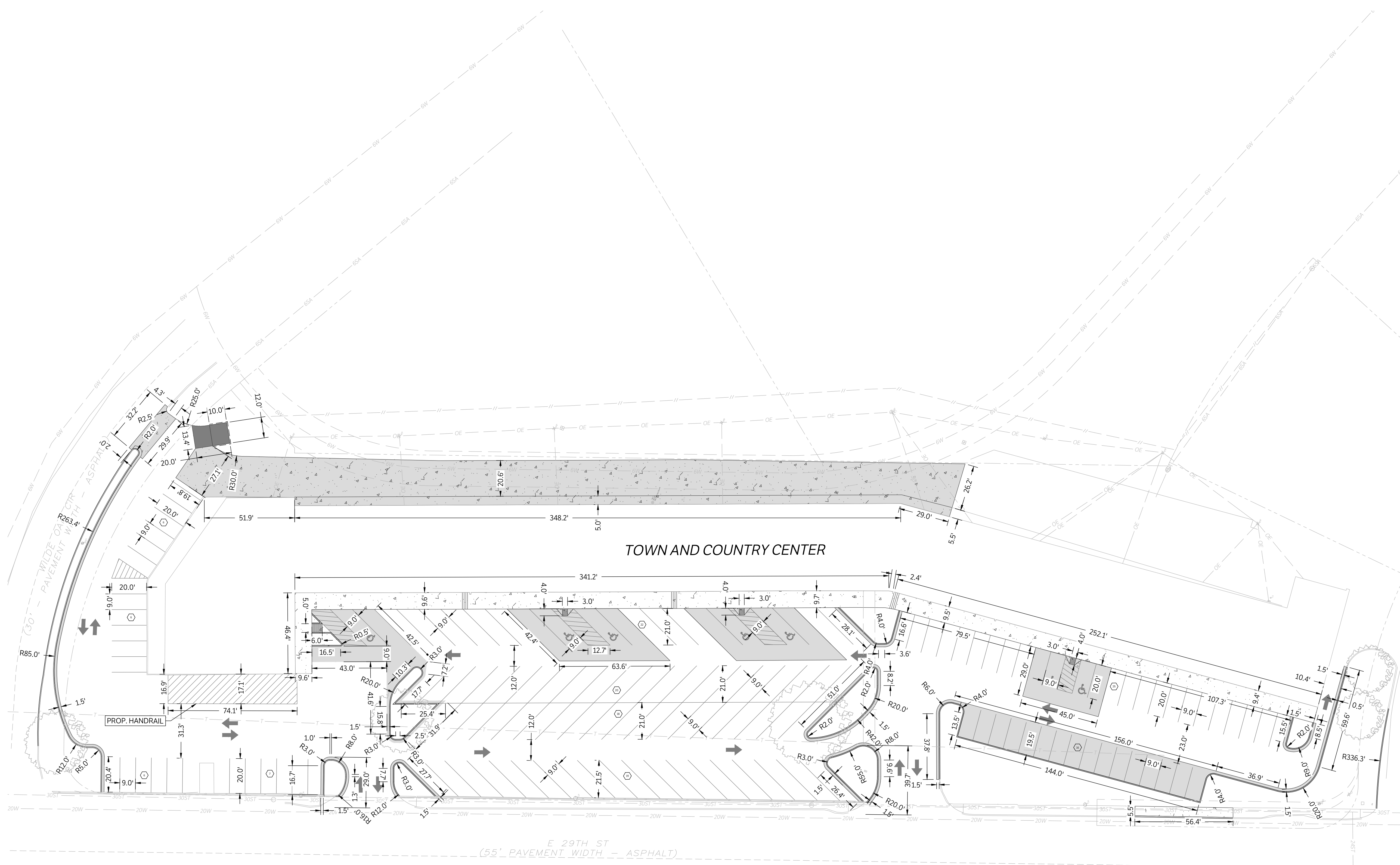


CIVIL | CMT | GEOTECHNICAL
LAND SURVEYING | STRUCTURAL

CORPORATE OFFICE
401 W 26TH STREET
BRYAN, TEXAS 77803
1-877-GESSNER (437-7637)
www.gessnerengineering.com
FIRM REGISTRATION NUMBERS:
TBPE F-7451, TBPLS F-10193910



FOR CONSTRUCTION



LEGEND	
	PROPOSED 7" CONCRETE PAVEMENT
	PROPOSED 8" CONCRETE PAVEMENT
	PROPOSED 6" CONCRETE PAVEMENT
	PROPOSED 4" CONCRETE SIDEWALK
	EXISTING PAVEMENT EDGE
	PROPERTY LINE
	EXISTING EASEMENT
	PROPOSED EASEMENT
	EXISTING CONTOURS
	PROPOSED CONTOURS
	EX. PROP. STORM LINE
	EX. PROP. WATER LINE
	EX. PROP. SANITARY SEWER LINE
	EXISTING THERMALS
	PROPOSED THERMALS
	EX. PROP. GAS LINE
	EX. PROP. DATA/TELECOM
	EX. PROP. UNDERGROUND ELECTRIC
	EX. PROP. FIBER OPTIC
	EX. PROP. OVERHEAD ELECTRIC
	EX. PROP. FIRE HYDRANT
	EX. PROP. WATER METER
	EX. PROP. GATE VALVE
	EX. IRRIGATION CONTROL VALVE
	PROP. FIRE DEPARTMENT CONNECTION
	PROP. POST INDICATOR VALVE
	PROP. HOSE LAY
	EX. PROP. SANITARY SEWER MANHOLE
	EX. PROP. SANITARY SEWER CLEANOUT
	EX. STORM SEWER MANHOLE
	PROP. STORM SEWER CURB INLET
	EX. PROP. LIGHT POLE
	PROPOSED PUBLIC ACCESS EASEMENT
	PROPOSED UTILITY EASEMENT

TOWN AND COUNTRY CENTER
3733 EAST 29TH ST.
BRYAN, TX. 77802

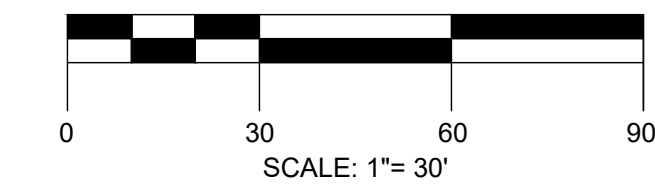
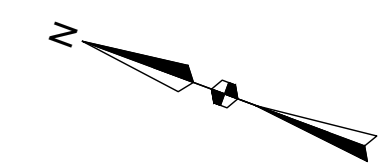
DIMENSION PLAN

ISSUE DATE: 06/14/2024
DRAWN BY: CS
CHECKED BY: SB
PROJECT #: 22-1008

REVISIONS	
△	
△	
△	
△	
△	
REV.	DATE DESCRIPTION

C300

CAUTION: CONTACT TEXAS 811 AND LOCAL UTILITY PROVIDERS TO LOCATE EXISTING UTILITIES PRIOR TO CONSTRUCTION.
CONTACT GESSNER ENGINEERING IF CONFLICTS OCCUR.



PROJECT BENCHMARK 1: ●BM1
"X" SKETCHED IN CONCRETE
APPROXIMATELY 155' NORTHEAST
OF THE INTERSECTION OF WILDE
OAK CIRCLE AND E 29TH STREET.

ELEVATION = 316.315'
NORTHING = 10222682.9462
EASTING = 3553822.7032

PROJECT BENCHMARK 2: ●BM2
CAPPED 1/2" IRON ROD SET
APPROXIMATELY 18' SOUTHWEST
OF A LIGHT POLE.

ELEVATION = 301.013'
NORTHING = 10221964.6904
EASTING = 3553929.3983

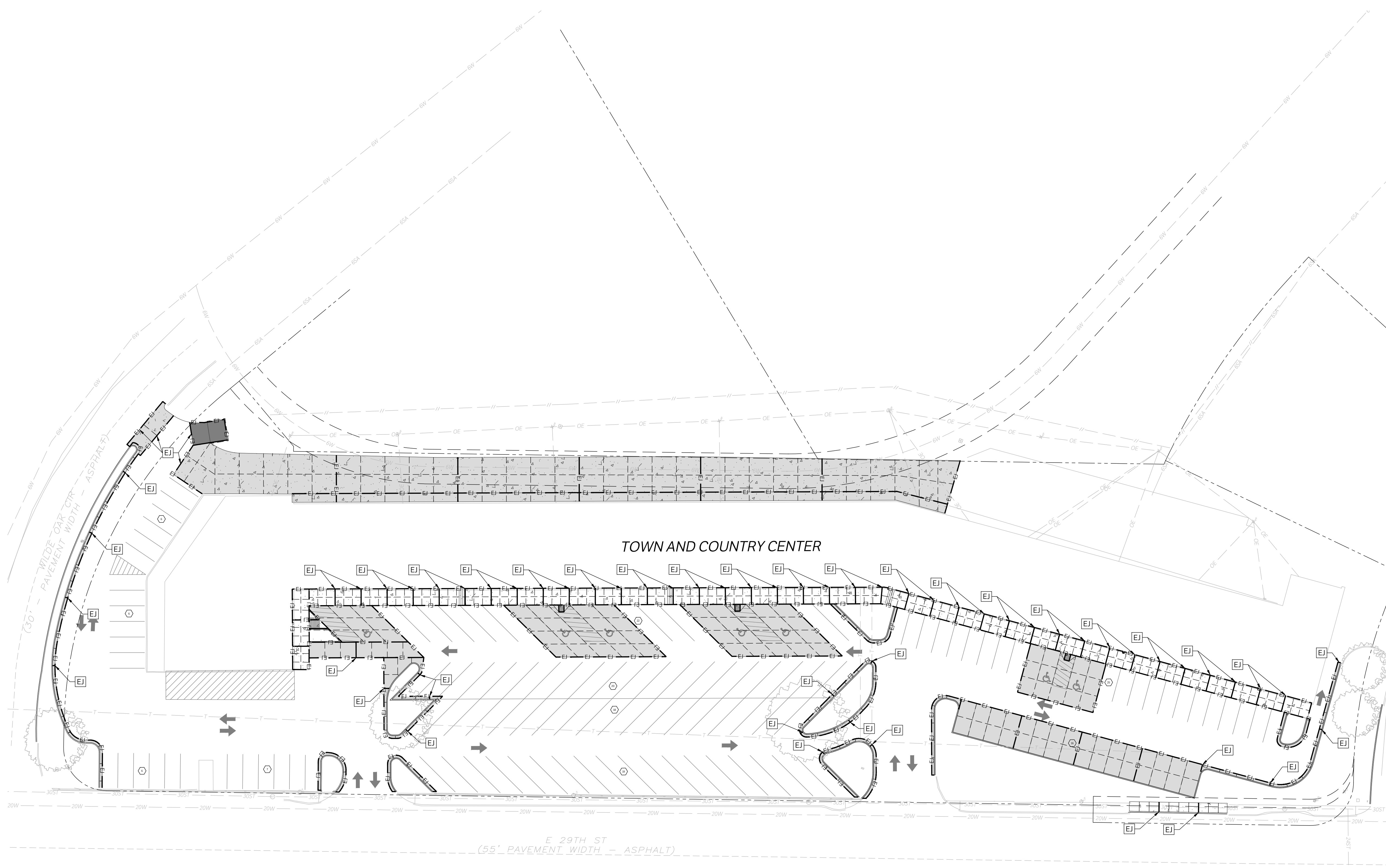


CIVIL | CMT | GEOTECHNICAL
LAND SURVEYING | STRUCTURAL

CORPORATE OFFICE
401 W 26TH STREET
BRYAN, TEXAS 77803
1-877-GESSNER (437-7637)
www.gessnerengineering.com
FIRM REGISTRATION NUMBERS:
TBPE F-7451, TBPLS F-10193910



FOR
CONSTRUCTION



LEGEND	
	EXISTING PAVEMENT EDGE
	CONTROL JOINT
	EXPANSION JOINT
	FIRE LANE WITH RED STRIPES CONTAINING THE WORDING "FIRE LANE - NO PARKING - TOW AWAY", PAINTED IN 4" WHITE LETTERS
	PROPOSED 7" CONCRETE PAVEMENT
	PROPOSED 8" CONCRETE PAVEMENT
	PROPOSED 6" CONCRETE PAVEMENT
	PROPOSED 4" SIDEWALK PAVEMENT

TOWN AND COUNTRY CENTER
3733 EAST 29TH ST.
BRYAN, TX. 77802

PAVING PLAN
ISSUE DATE: 06/14/2024
DRAWN BY: CS
CHECKED BY: SB
PROJECT #: 22-1008

REVISIONS	
△	
△	
△	
△	
△	
△	
REV.	DATE DESCRIPTION


C400

CAUTION: CONTACT TEXAS 811 AND LOCAL UTILITY PROVIDERS TO LOCATE EXISTING UTILITIES PRIOR TO CONSTRUCTION.
CONTACT GESSNER ENGINEERING IF CONFLICTS OCCUR.

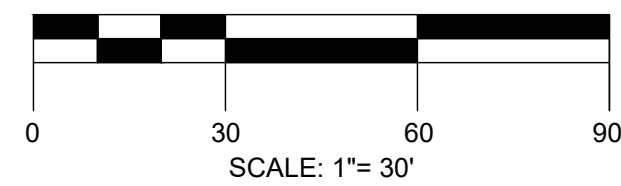


CIVIL | CMT | GEOTECHNICAL
LAND SURVEYING | STRUCTURAL

CORPORATE OFFICE
401 W 26TH STREET
BRYAN, TEXAS 77803
1-877-GESSNER (437-7637)
www.gessnerengineering.com
FIRM REGISTRATION NUMBERS:
TBPE F-7451, TBPLS F-10193910



FOR CONSTRUCTION



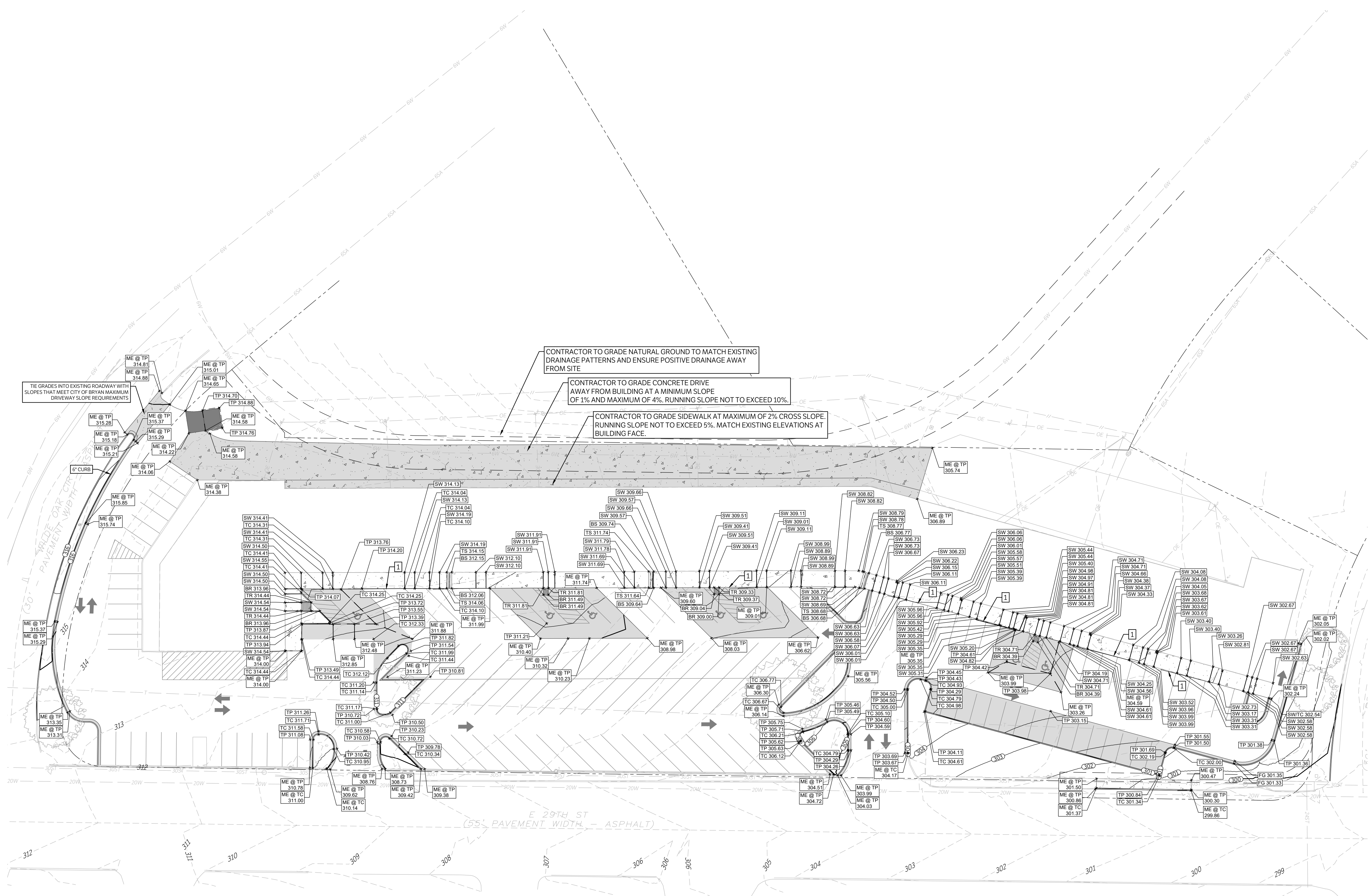
PROJECT BENCHMARK 1: **BM1**
"X" SKETCHED IN CONCRETE
APPROXIMATELY 155' NORTHEAST
OF THE INTERSECTION OF WILDE
OAK CIRCLE AND E 29TH STREET.

ELEVATION = 316.315'
NORTHING = 10222682.9462
EASTING = 3553822.7032

PROJECT BENCHMARK 2: **BM2**
CAPPED 1/2" IRON ROD SET
APPROXIMATELY 18' SOUTHWEST
OF A LIGHT POLE.

ELEVATION = 301.013'
NORTHING = 10221964.6904
EASTING = 3553929.3983

NOTE:
1. APPROXIMATE 6" DROP TO MATCH EXISTING PAVING ELEVATION



CONTRACTOR TO GRADE NATURAL GROUND TO MATCH EXISTING DRAINAGE PATTERNS AND ENSURE POSITIVE DRAINAGE AWAY FROM SITE

CONTRACTOR TO GRADE CONCRETE DRIVE AWAY FROM BUILDING AT A MINIMUM SLOPE OF 1% AND MAXIMUM OF 4%. RUNNING SLOPE NOT TO EXCEED 10%.

CONTRACTOR TO GRADE SIDEWALK AT MAXIMUM OF 2% CROSS SLOPE. RUNNING SLOPE NOT TO EXCEED 5%. MATCH EXISTING ELEVATIONS AT BUILDING FACE.

THE GRADES INTO EXISTING ROADWAY WITH SLOPES THAT MEET CITY OF BRYAN MAXIMUM DRIVEWAY SLOPE REQUIREMENTS

LEGEND	
	EXISTING CONTOURS
	PROPOSED CONTOURS
	PROPERTY LINE
	PROPOSED SWALE WITH DIRECTION OF FLOW ARROWS
	PROPOSED GRADE BREAK
BR	PROPOSED FINISHED GRADE AT BOTTOM OF RAMP
BS	PROPOSED FINISHED GRADE AT BOTTOM OF STAIR
BW	PROPOSED FINISHED GRADE AT BASE OF WALL
FG	PROPOSED FINISHED GRADE ELEVATION
FL	PROPOSED FLOWLINE ELEVATION
GUT	PROPOSED GUTTER FLOWLINE ELEVATION
GB	PROPOSED GRADE BREAK
JB	PROPOSED TOP OF JUNCTION BOX ELEVATION
ME@SW	MATCH EXISTING SIDEWALK ELEVATION***
ME@TC	MATCH EXISTING TOP OF CURB ELEVATION***
ME@TP	MATCH EXISTING AT TOP OF PAVEMENT ELEVATION***
SW	PROPOSED TOP OF PAVEMENT AT SIDEWALK ELEVATION
TC	PROPOSED TOP OF CURB ELEVATION
TG	PROPOSED TOP OF GRATE ELEVATION
TP	PROPOSED TOP OF PAVEMENT ELEVATION
TR	PROPOSED TOP OF RAMP ELEVATION
TW	PROPOSED TOP OF WALL ELEVATION
TMS	PROPOSED TOP OF MUD SLAB

***CONTACT GESSNER ENGINEERING WITH ANY DISCREPANCIES BETWEEN THE ME ELEVATION CALLED OUT ON THE PLANS AND FIELD CONDITIONS

TOWN AND COUNTRY CENTER
3733 EAST 29TH ST.
BRYAN, TX. 77802

GRADING PLAN

ISSUE DATE: 06/14/2024
DRAWN BY: CS
CHECKED BY: SB
PROJECT #: 22-1008

REVISIONS	
△	
△	
△	
△	
△	
△	
△	
△	
△	
△	
REV.	DATE DESCRIPTION


C500

CAUTION: CONTACT TEXAS 811 AND LOCAL UTILITY PROVIDERS TO LOCATE EXISTING UTILITIES PRIOR TO CONSTRUCTION.
CONTACT GESSNER ENGINEERING IF CONFLICTS OCCUR.



CIVIL | CMT | GEOTECHNICAL
LAND SURVEYING | STRUCTURAL

CORPORATE OFFICE
401 W 26TH STREET
BRYAN, TEXAS 77803
1-877-GESSNER (437-7637)
www.gessnerengineering.com
FIRM REGISTRATION NUMBERS:
TBPE F-7451, TBPLS F-10193910



FOR CONSTRUCTION

TOWN AND COUNTRY CENTER
3733 EAST 29TH ST.
BRYAN, TX. 77802

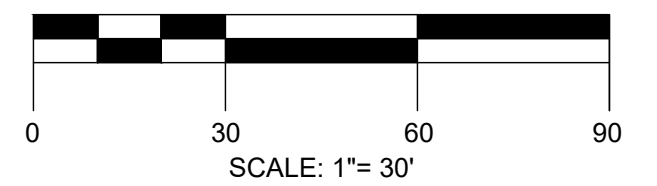
EROSION CONTROL PLAN

ISSUE DATE: 06/14/2024
DRAWN BY: CS
CHECKED BY: SB
PROJECT #: 22-1008

REVISIONS

REV.	DATE	DESCRIPTION

C600

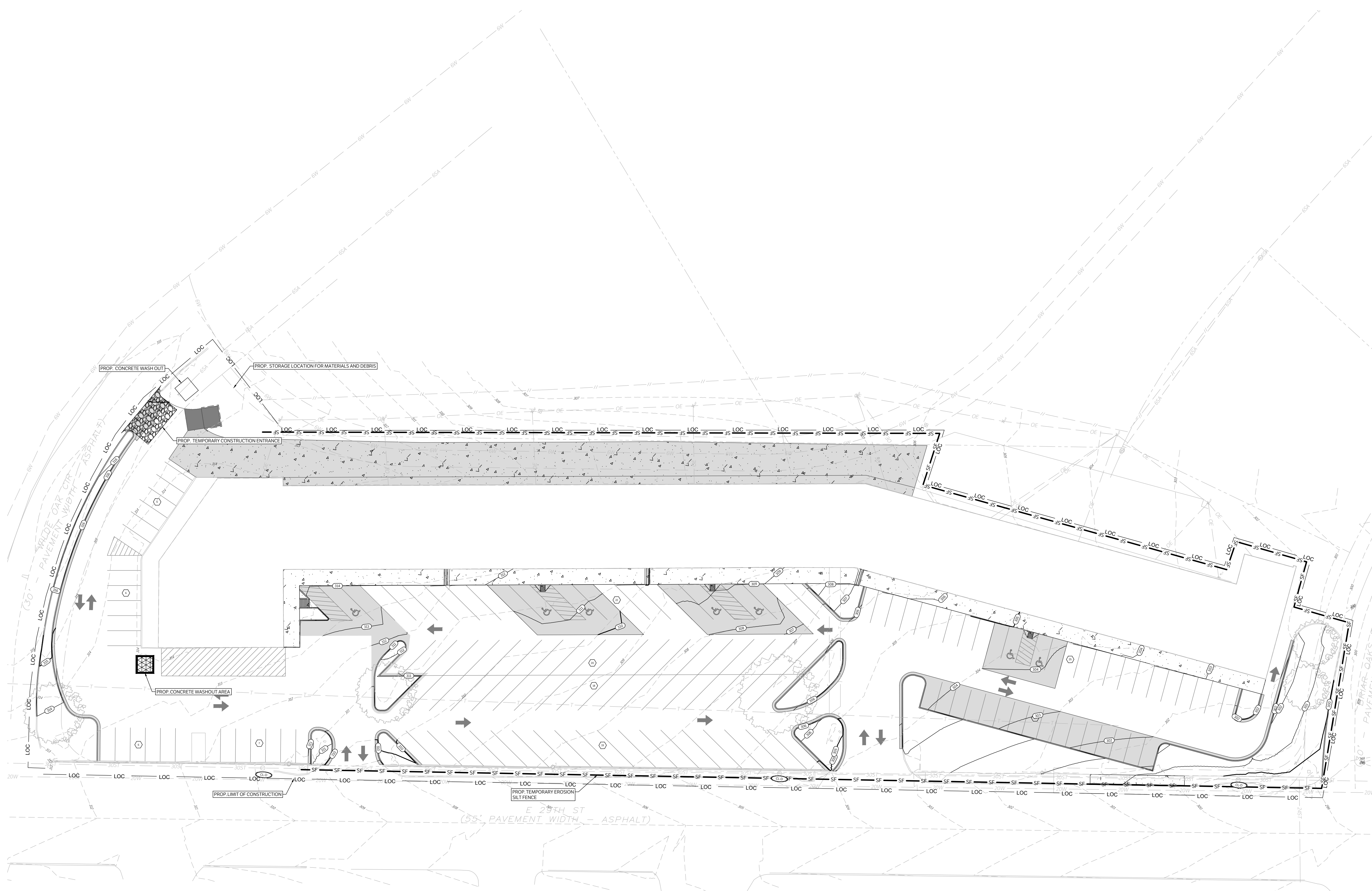


EROSION CONTROL NOTES:
OWNER INFORMATION: DON BALL
3733 BRADMOOR DRIVE, SUITE 2005
BRYAN, TX 77802
PROJECT NAME: TOWN & COUNTRY CENTER RENOVATIONS
PROJECT LOCATION: 3733 EAST 29TH STREET
BRYAN, BRAZOS COUNTY, TX 77802
LATITUDE: 30°38'55.68" N
LONGITUDE: 96°20'00.53" W
TOTAL SITE AREA: 6.33 ACRES
EXISTING SITE CONDITIONS:
LAND USE: RETAIL CENTER
LAND COVER: CONCRETE PAVEMENT
AVERAGE GROUND SLOPE PAVING LOT: 2-4%
RECEIVING WATERS: BRITTON CREEK
BASIN NAME: BRAZOS RIVER
SOIL INFORMATION:
HYDROLOGIC SOIL GROUP: D
POST DEVELOPED SITE CONDITIONS:
LAND USE: RETAIL CENTER
AVERAGE GROUND SLOPE PAVING LOT: 2-4%
NATURE OF ACTIVITIES:
RENOVATION OF AN EXISTING PARKING LOT.
SEQUENCE OF MAJOR ACTIVITIES:
1. INSTALL SILT FENCE AT LIMITS OF CONSTRUCTION & STOCK PILE AREAS
2. INSTALL ROCK CONSTRUCTION ENTRANCE
3. CLEAR SITE
4. INSTALL SITE MOVEMENTS
5. AFTER ESTABLISHMENT OF GRASS, REMOVE ALL TEMPORARY EROSION CONTROL (SILT FENCE)
6. SEED ALL AREAS NOT HAVING PERMANENT GRASS COVERAGE AS DEFINED.

GENERAL EROSION CONTROL NOTES:
1. ALL UTILITIES AND SERVICE LINES SHOWN ARE TAKEN FROM RECORD INFORMATION SUPPLIED BY THE UTILITY OWNER OR HORIZONTALLY LOCATED BY INDEPENDENT LOCATORS. CONTRACTOR IS RESPONSIBLE TO REPORT ANY CONFLICTS BETWEEN PLAN AND ACTUAL CONDITIONS PRIOR TO CONSTRUCTION. OWNER AND ENGINEER SHALL NOT BE RESPONSIBLE FOR THE ACCURACY OR COMPLETENESS OF INFORMATION OR DATA RELIED ON TO DETECT UNDERGROUND FACILITIES.
2. CONTRACTOR IS TO CONTACT TEXAS 811 AND OWNERS OF ALL UTILITIES AND SERVICE LINES WITHIN THE PROJECT AREA PRIOR TO CONSTRUCTION. CONTRACTOR IS RESPONSIBLE FOR COORDINATING WITH FACILITY OWNERS. CONTRACTOR IS TO VERIFY THE EXACT LOCATION AND VERTICAL POSITIONING OF ALL PIPELINES, EXISTING UTILITIES, AND SERVICE LINES WITHIN THE PROJECT AREA WHETHER SHOWN ON THE PLANS OR NOT, AT LEAST 48 HOURS PRIOR TO CONSTRUCTION.
3. CONTRACTOR IS TO MAINTAIN STRUCTURAL INTEGRITY OF ALL PIPELINES, ELECTRIC TRANSMISSION POLES AND UTILITY FACILITIES, PAVEMENT, ETC. AS A RESULT OF CLEARING/WORK ACTIVITIES.
4. CONTACT GESSNER ENGINEERING IF CONFLICTS OCCUR.
5. ALL DISTURBED AREAS NOT TO BE PAVED ARE TO HAVE ESTABLISHMENT OF GRASS AS OUTLINED IN THE DESCRIPTION OF CONTROLS, STABILIZATION PRACTICES NOTES.
6. ALL SWALE AREAS (BOTTOM WIDTHS & SIDE SLOPES) ARE TO BE PREPARED AND HYDROMULCHED FOR PERMANENT ESTABLISHMENT OF VEGETATION PRIOR TO HYDROMULCHING OPERATIONS. CONTRACTOR TO REGRADE TOPSOIL TO A DEPTH OF 6" TOPSOIL IS TO BE DISKED TO A DEPTH OF AT LEAST 4" AND LIGHTLY COMPACTED. FINAL GRADES WITH ESTABLISHED VEGETATION SHALL BE CALLED OUT ON THE GRADING PLAN.
7. CONTRACTOR IS TO MAINTAIN EROSION CONTROL AT ALL LOCATIONS OF CONSTRUCTION THROUGHOUT DURATION OF THE PROJECT AND UNTIL VEGETATION IS ESTABLISHED. EXCESSIVE EROSION IS NOT TO BE TRANSPORTED DOWNSTREAM FROM PROJECT VIA GRAVEL FILTER BAGS AND SILT FENCE INSTALLATIONS. IF EXCESSIVE EROSION IS OBSERVED IN THE FIELD, ADDITIONAL EROSION CONTROLS SHALL BE INSTALLED.
8. CONTRACTOR SHALL NOT ALLOW SEDIMENT TO ENTER THE DOWNSTREAM CHANNEL. CONTRACTOR SHALL BE RESPONSIBLE FOR CLEANING OF THE DOWNSTREAM CHANNEL AREAS AND RESTORING TO ORIGINAL CONDITION, INCLUDING ESTABLISHMENT OF REVEGETATION SHOULD CONSTRUCTION SEDIMENT BE FOUND OUTSIDE THE LIMITS OF CONSTRUCTION.
9. THE CONTRACTOR WILL REMOVE ALL EXCESS SOIL FROM CONSTRUCTION VEHICLES PRIOR TO EXITING THE SITE.
10. THE CONTRACTOR SHALL UNDERTAKE PROPER METHODS TO REDUCE DUST GENERATION FROM THE SITE.
11. THE CONTRACTOR MUST COMPLY WITH FEDERAL, STATE, AND LOCAL REGULATIONS REGARDING SEDIMENTS AND EROSION CONTROL.
12. A COPY OF THIS PLAN MUST BE KEPT AT THE CONSTRUCTION FACILITY DURING THE ENTIRE CONSTRUCTION PERIOD.
13. ALL FINISHED GRADES ARE TO BE HYDRO-MULCHED, SPOT SODDED OR SEEDED AND WATERED UNTIL GROWTH IS ESTABLISHED.


LEGEND

	CONSTRUCTION ENTRANCE, INSTALLED PER DETAIL
	PROPERTY LINE
	EXISTING CONTOURS
	PROPOSED CONTOURS
	EXISTING FLOW PATH
	PROPOSED FLOW PATH
	SILT FENCE, INSTALLED PER DETAIL
	PROPOSED DAM EROSION CONTROL, LOG-18"
	PROPOSED ROCK FILTER DAM TYPE 3



REVISIONS:

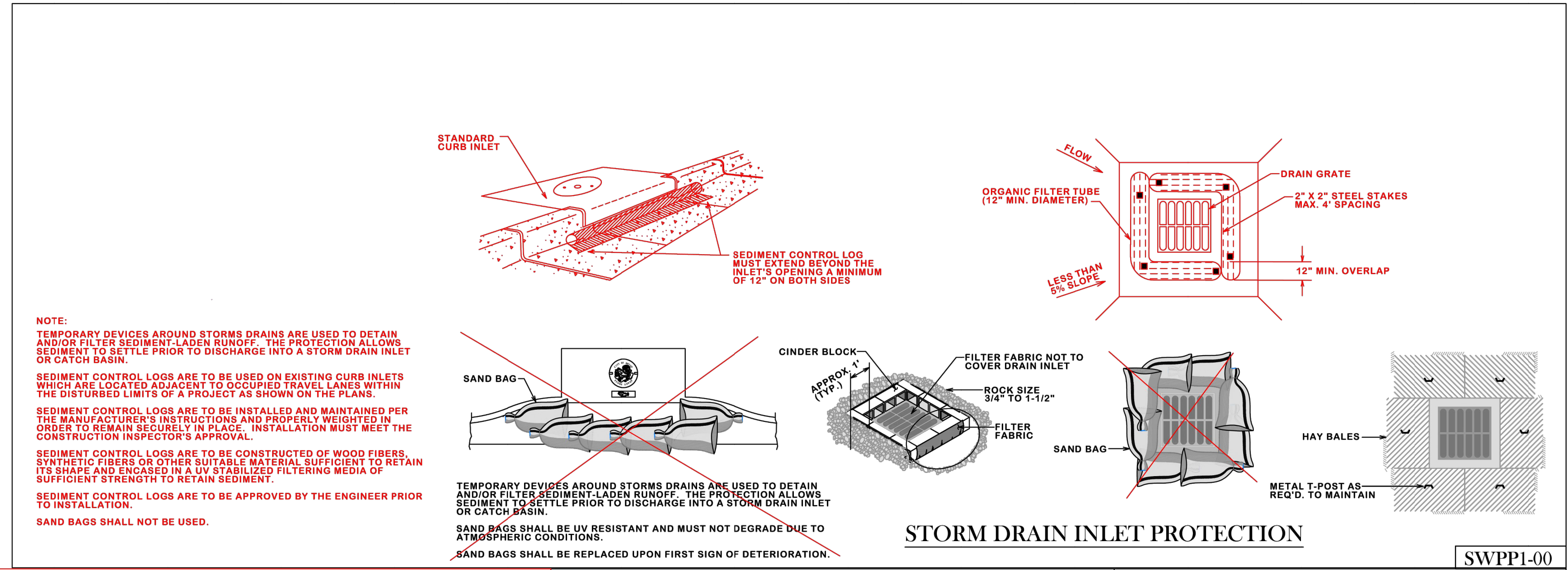
BRYAN - COLLEGE STATION STANDARD STORM WATER POLLUTION PREVENTION DETAILS



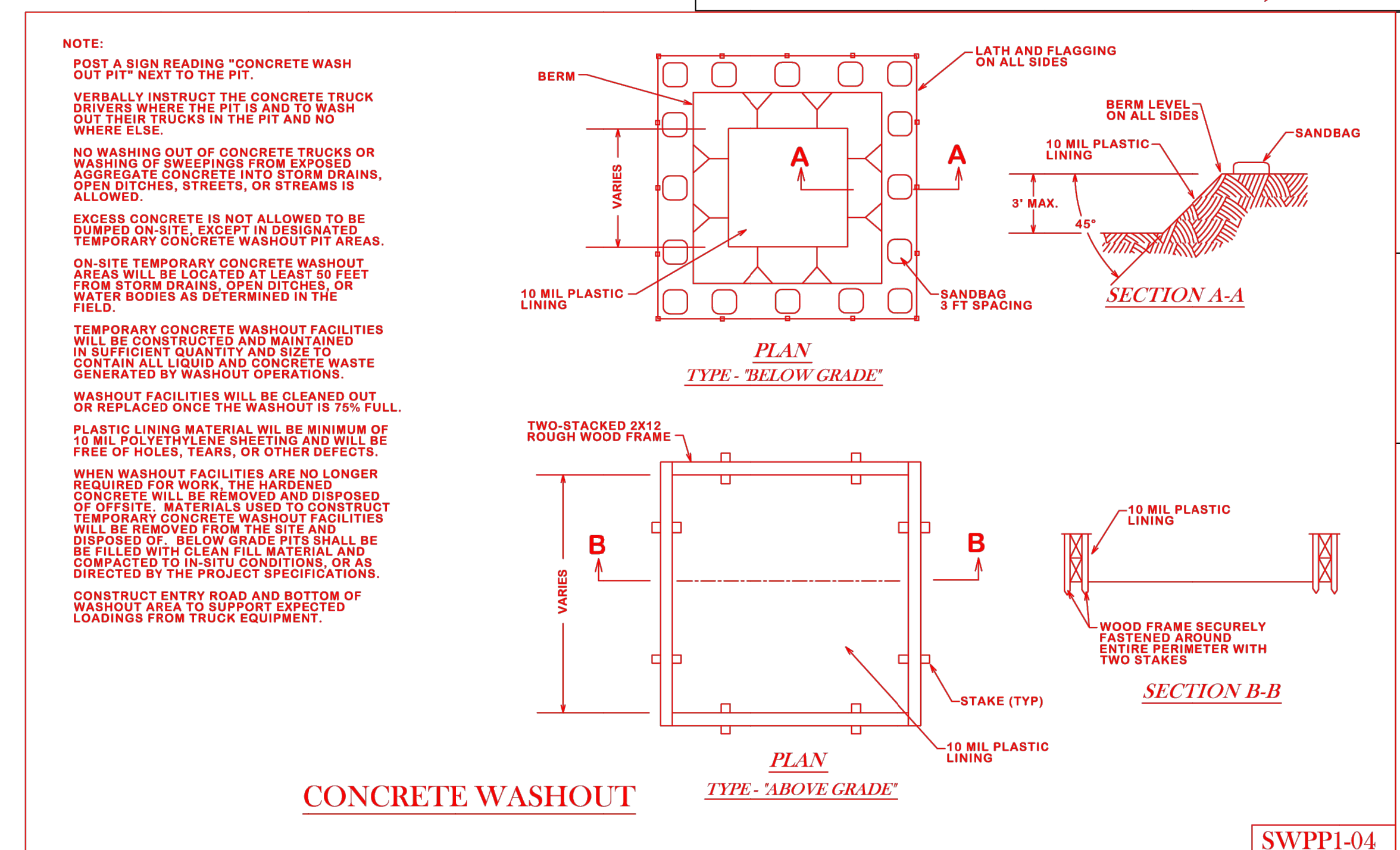
CITY OF BRYAN
The Good Life, Texas Style.

DRAWN BY: B.I.
DATE: 12/2020
SCALE: N T S
APPROVED: W. P. K.

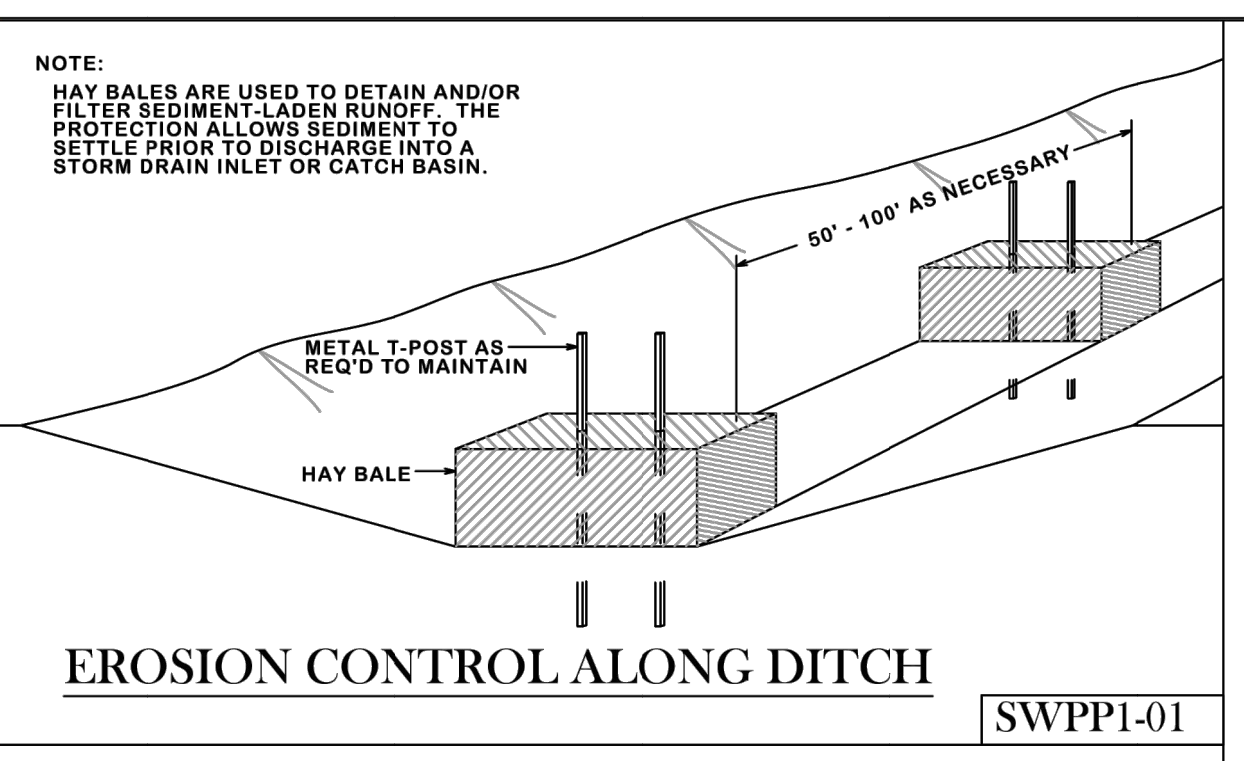
FIGURE:
SWPP
SHEET 1 OF 1



SWPP1-00

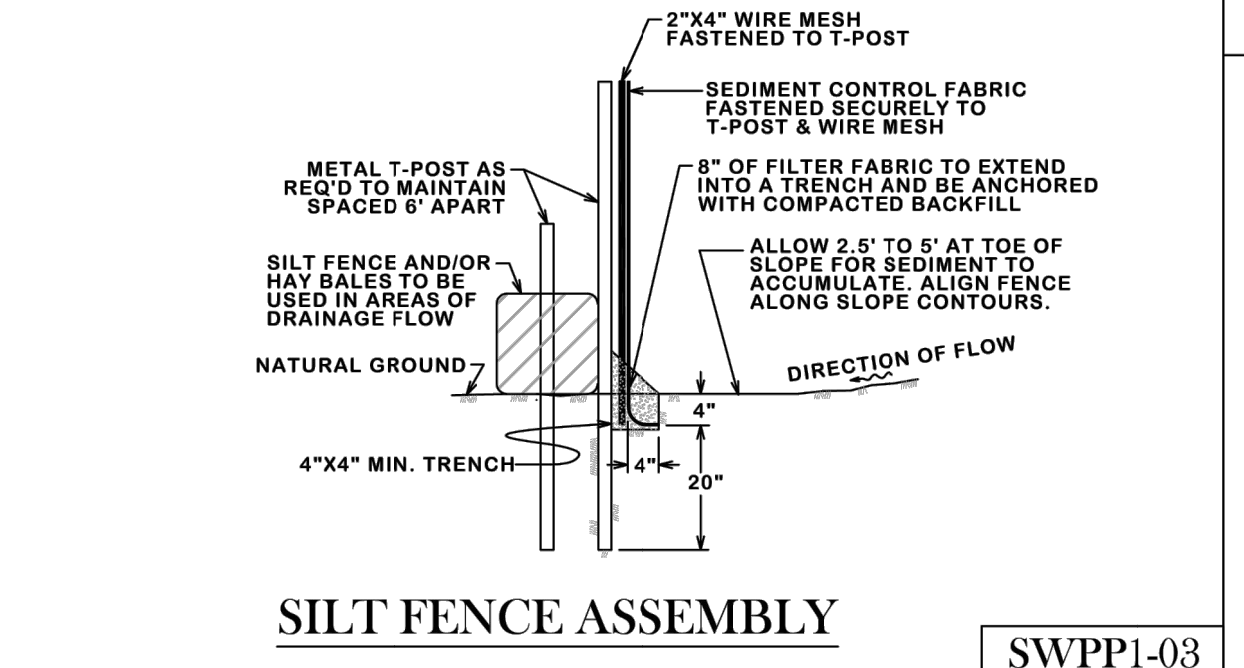


SWPP1-04



SWPP1-01

SWPP1-02



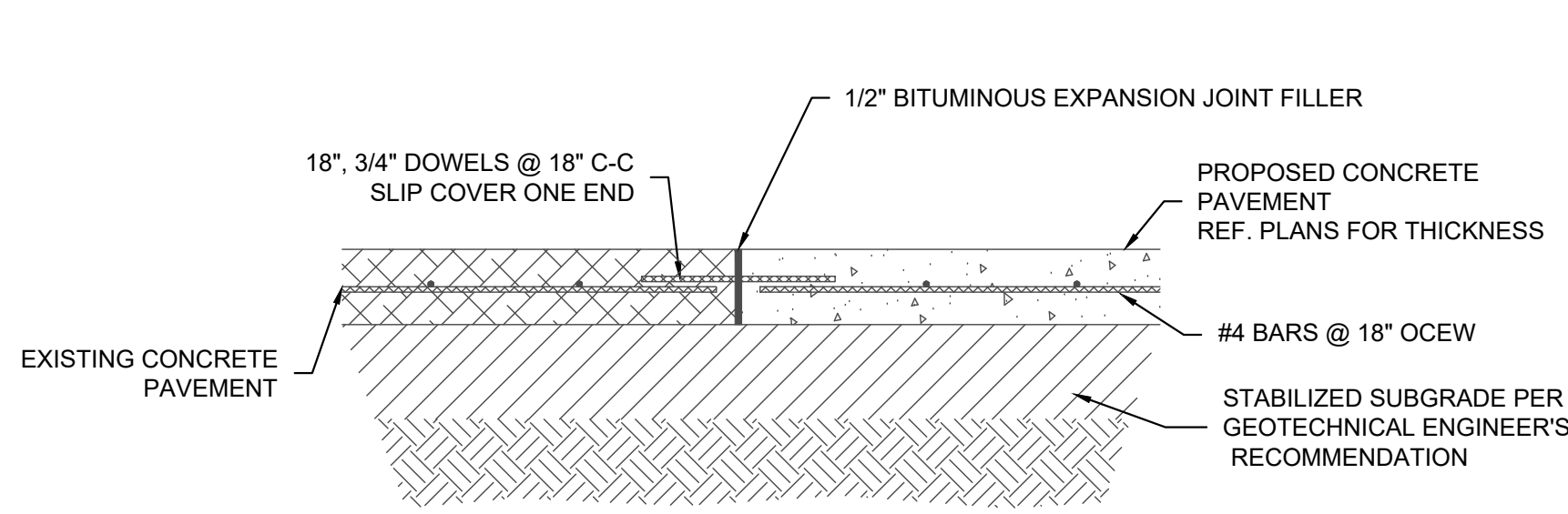
SWPP1-03

GENERAL NOTES:

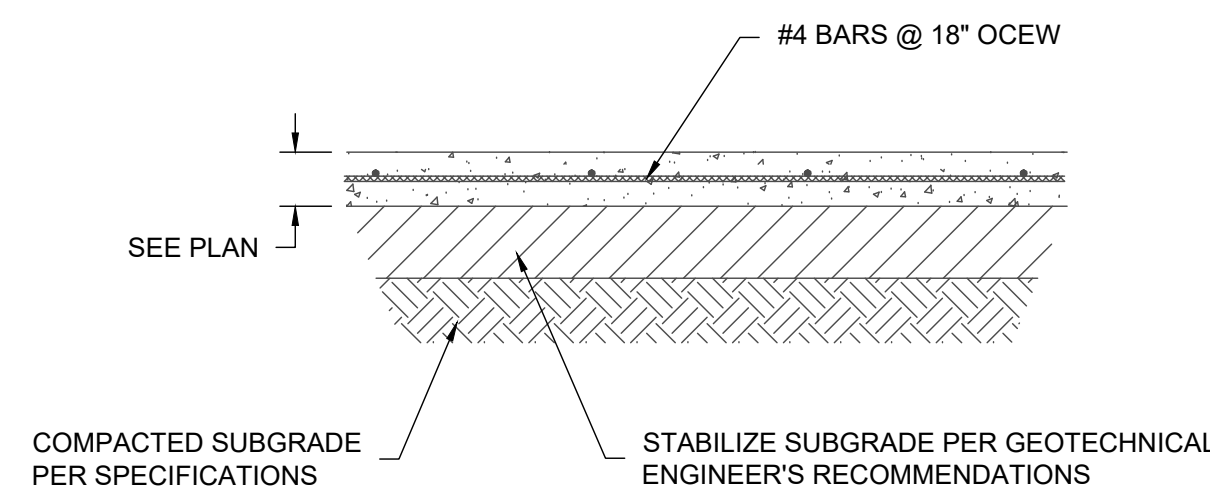
ALL AREAS WHERE EXISTING VEGETATION AND GRASS COVER HAVE BEEN BARED BY CONSTRUCTION SHALL BE ADEQUATELY BLOC SODDED OR HYDROMULCHED AND WATERED UNTIL VEGETATIVE GROWTH IS ESTABLISHED. IN DEVELOPED AREAS WHERE GRASS IS PRESENT, BLOC SOD WILL BE REQUIRED. BARED AREAS SHALL BE SEEDED OR SODDED WITHIN 14 CALENDAR DAYS OF LAST DISTURBANCE.

APPROVED EROSION CONTROL MEASURES MUST BE INSTALLED DURING THE ENTIRE TIME THAT EARTH HAS BEEN BARED BY CONSTRUCTION AND SHALL STAY IN PLACE UNTIL ACCEPTABLE VEGETATIVE GROWTH IS ESTABLISHED AFTER CONSTRUCTION IS COMPLETE AND THEN REMOVED BY CONTRACTOR.

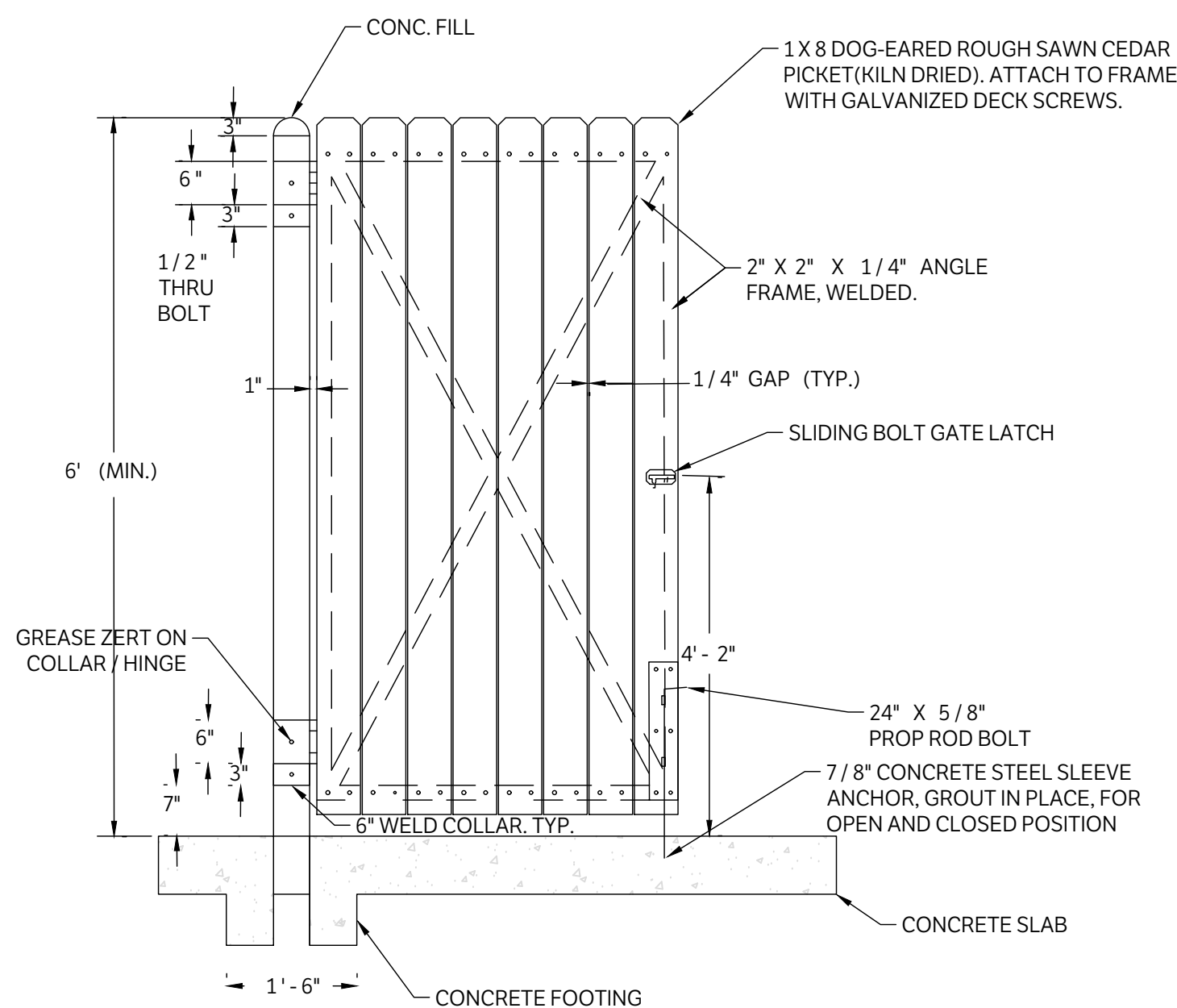
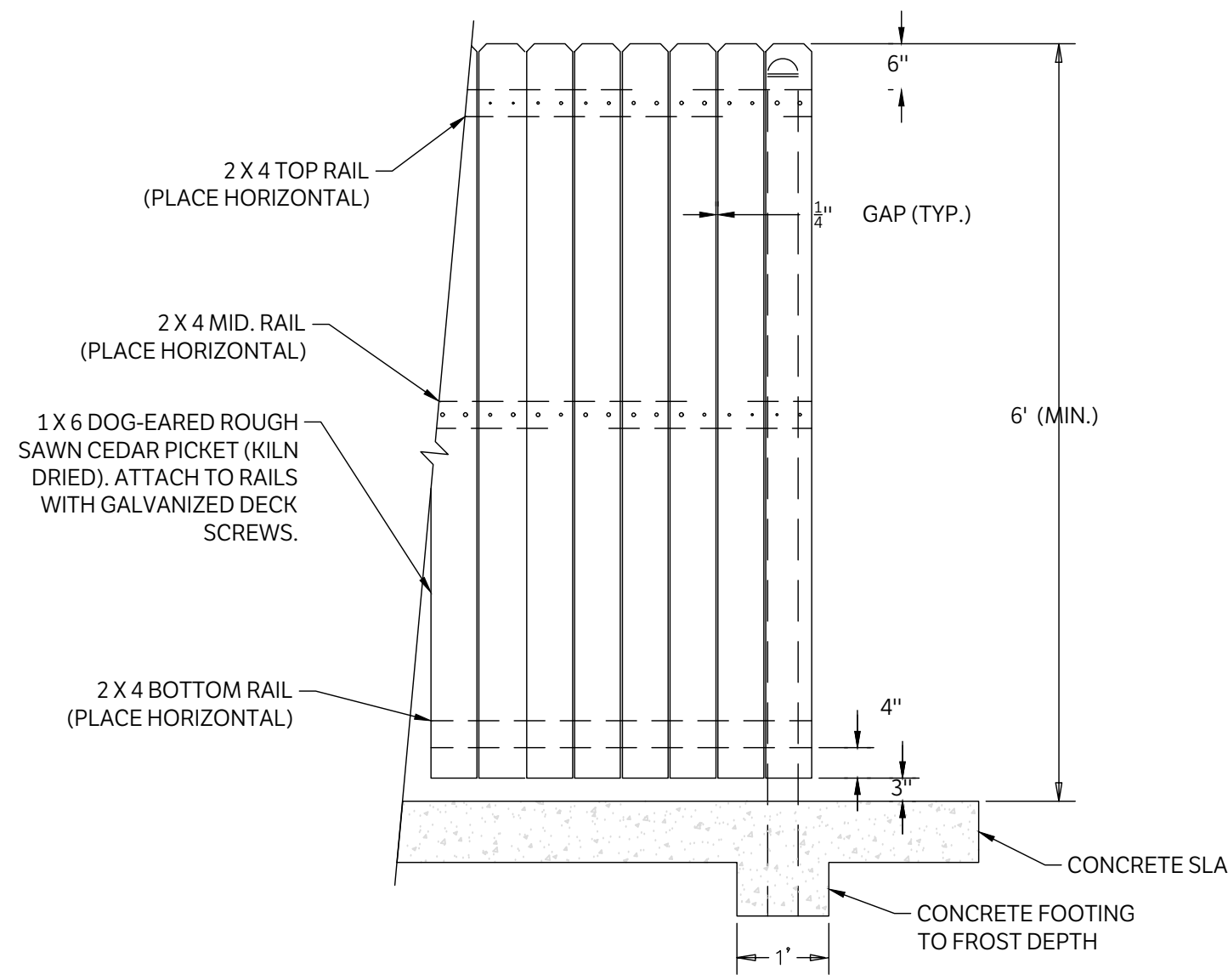
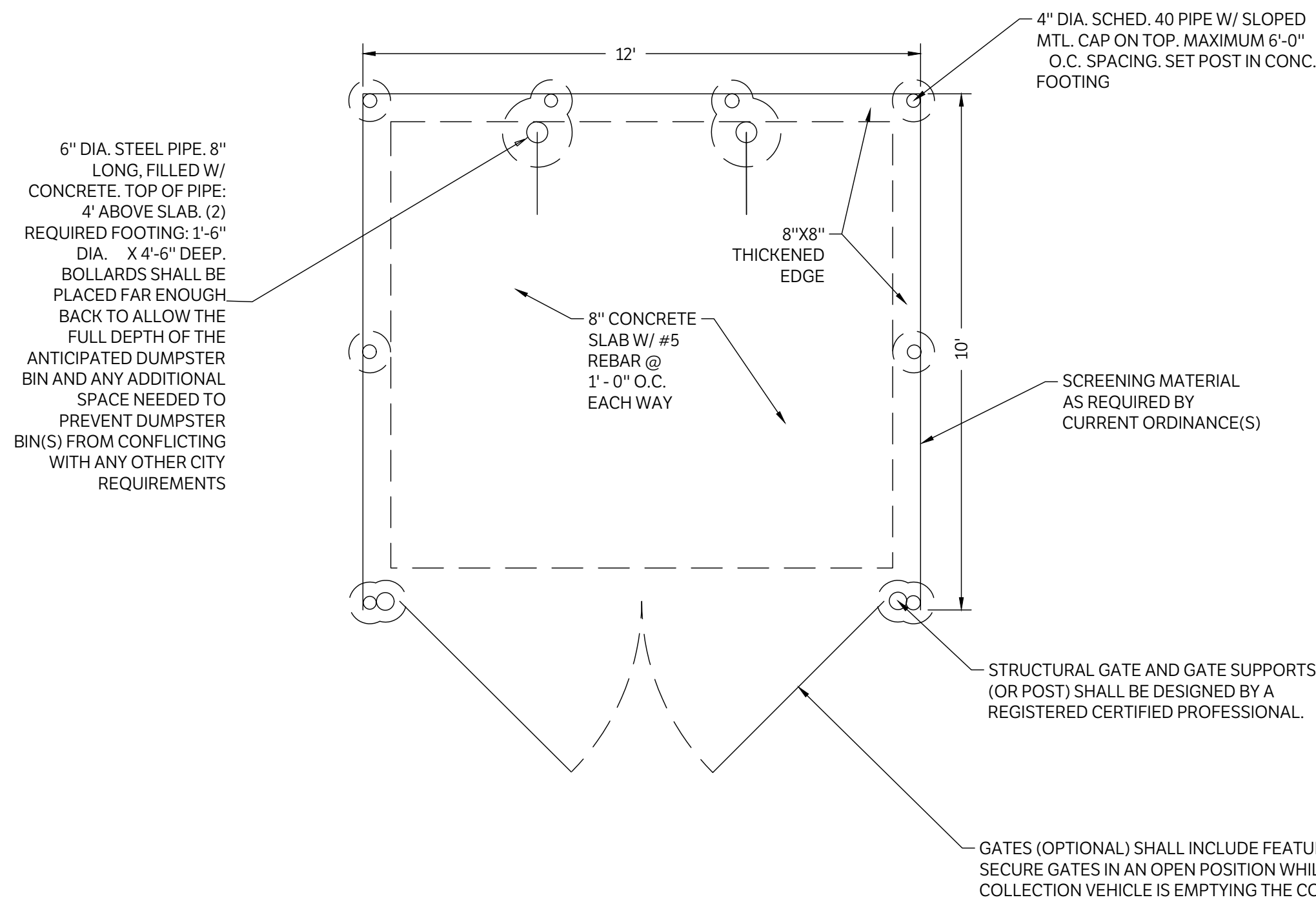
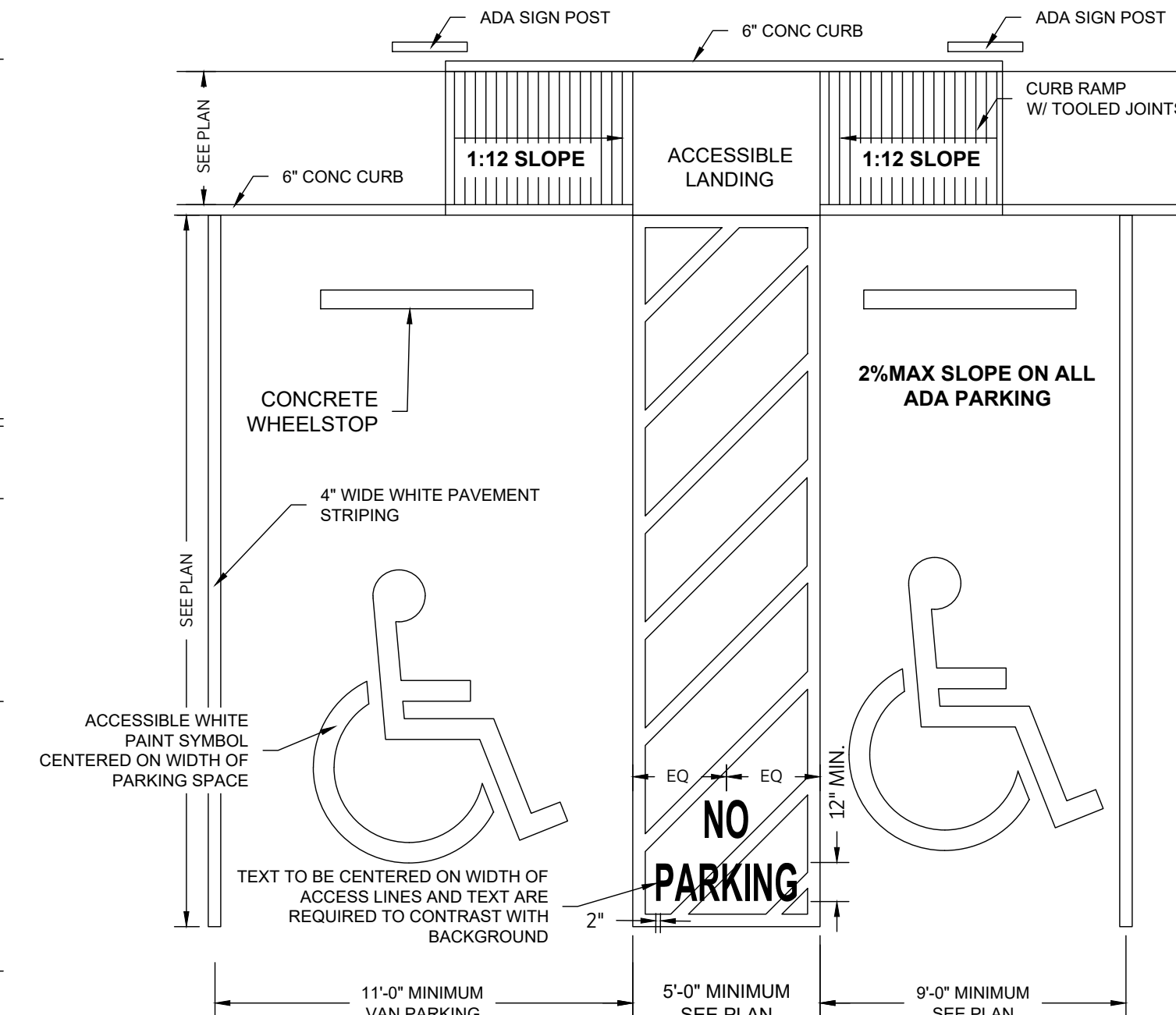
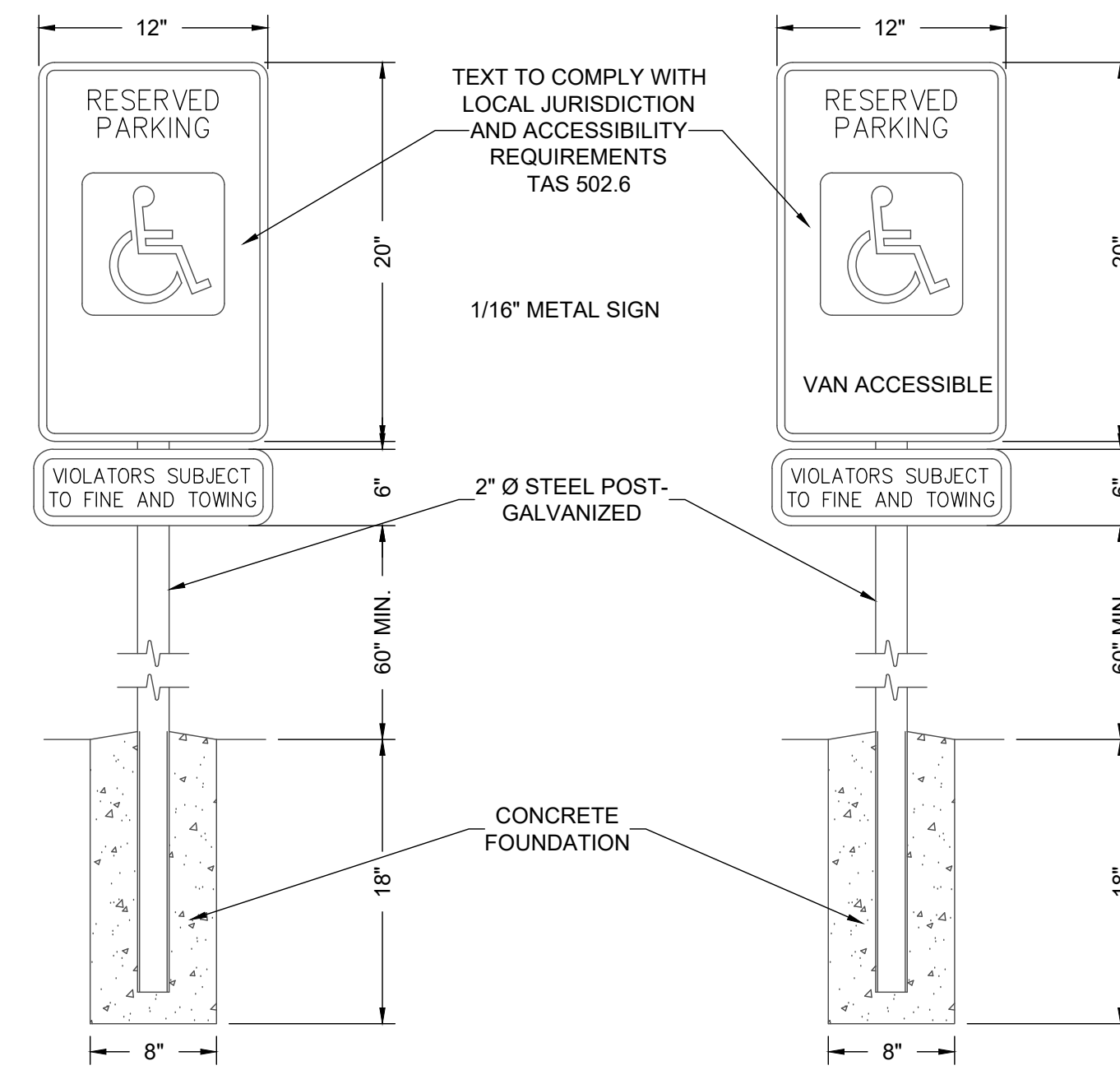
ALL EROSION CONTROL MEASURES SHOULD BE CLEANED OF SILT AFTER EVERY RAIN.



- NOTE:
- SEE PLANS FOR THICKNESS OF EXISTING AND PROPOSED CONCRETE PAVEMENT
 - CONCRETE SHALL HAVE A MINIMUM 28-DAY COMPRESSIVE STRENGTH OF 4,000 PSI




- NOTES:
- SEE PLAN FOR JOINT SPACING, COMPRESSIVE STRENGTH, PAVEMENT THICKNESS, AND REINFORCING.
 - DEPTH OF STABILIZATION SHALL BE A MINIMUM OF 6 INCHES OR BASED ON GEOTECHNICAL RECOMMENDATIONS SUBGRADE CONDITIONS.
 - SUBGRADE STABILIZATION SHALL BE PER GEOTECHNICAL RECOMMENDATIONS AND LIME/CEMENT SERIES BASED ON ACTUAL SUBGRADE CONDITIONS.



CIVIL | CMT | GEOTECHNICAL
LAND SURVEYING | STRUCTURAL

CORPORATE OFFICE
401 W 26TH STREET
BRYAN, TEXAS 77803
1-877-GESSNER (437-7637)
www.gessnerengineering.com
FIRM REGISTRATION NUMBERS:
TBPE F-7451, TBPLS F-10193910



FOR
CONSTRUCTION

TOWN AND COUNTRY CENTER
3733 EAST 29TH ST.
BRYAN, TX. 77802

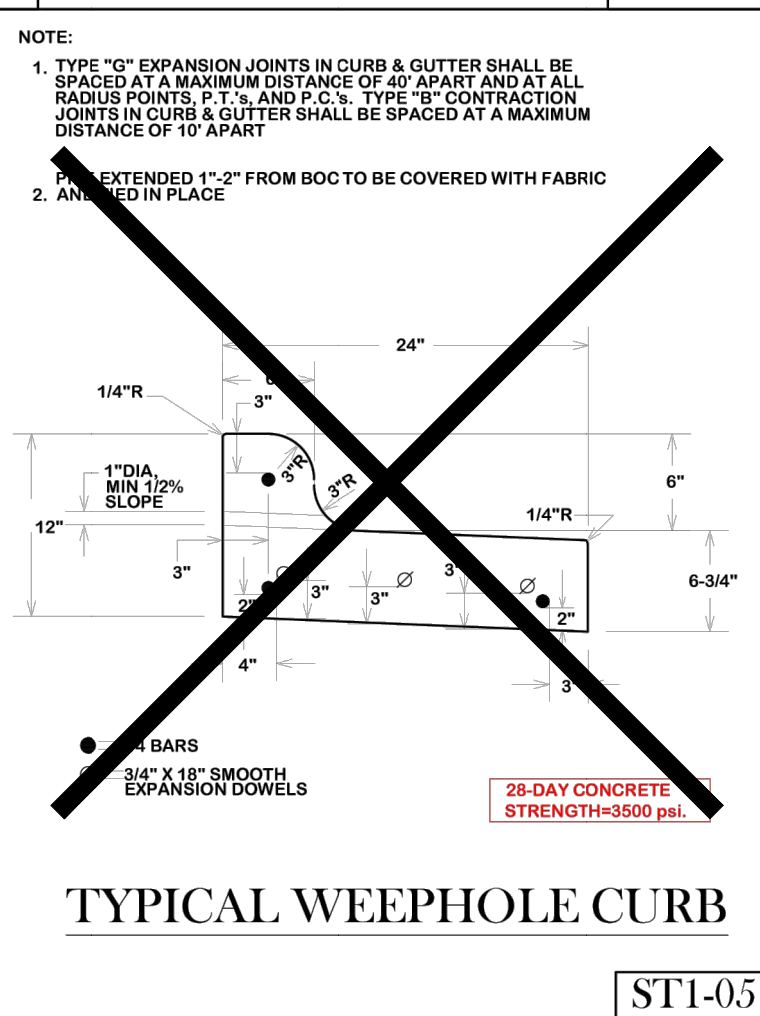
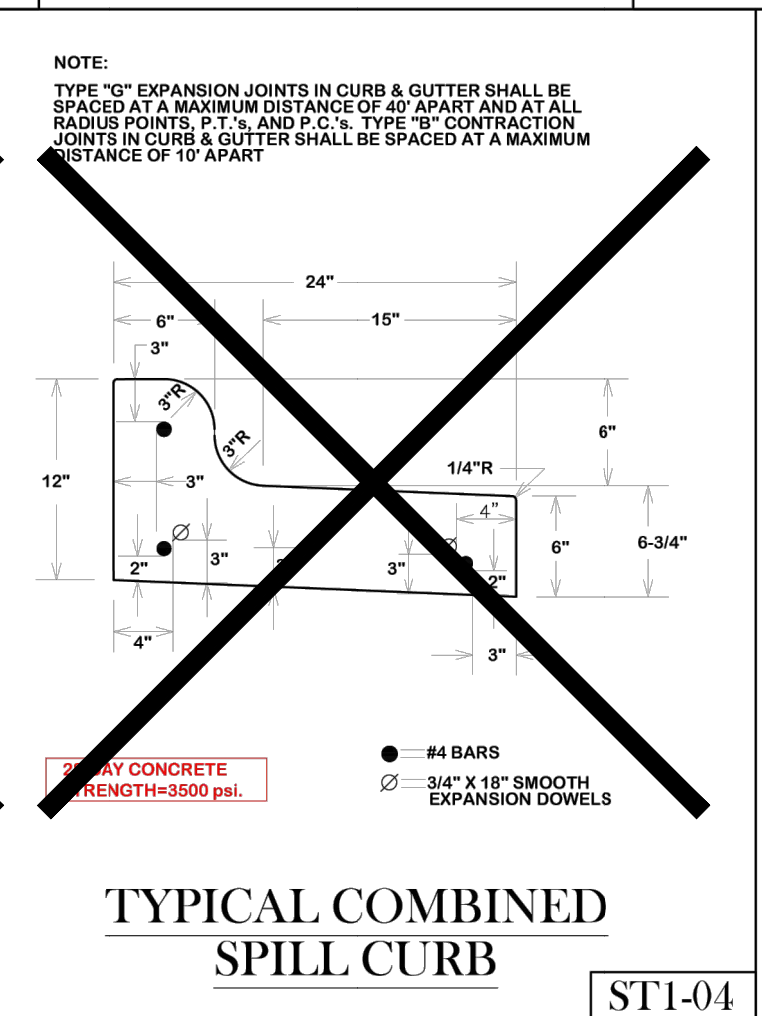
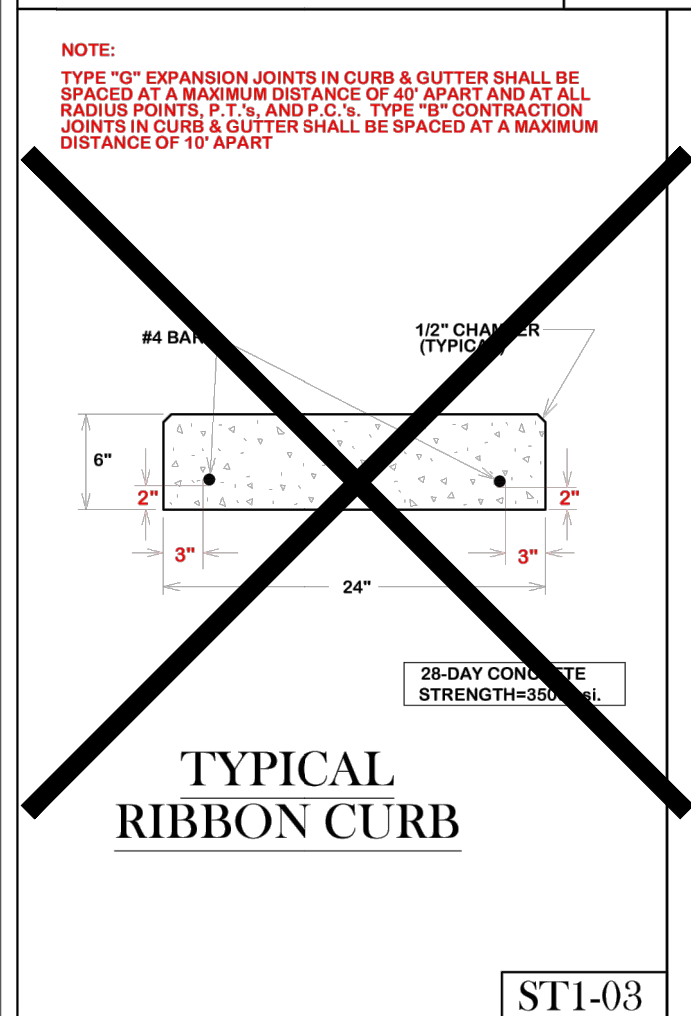
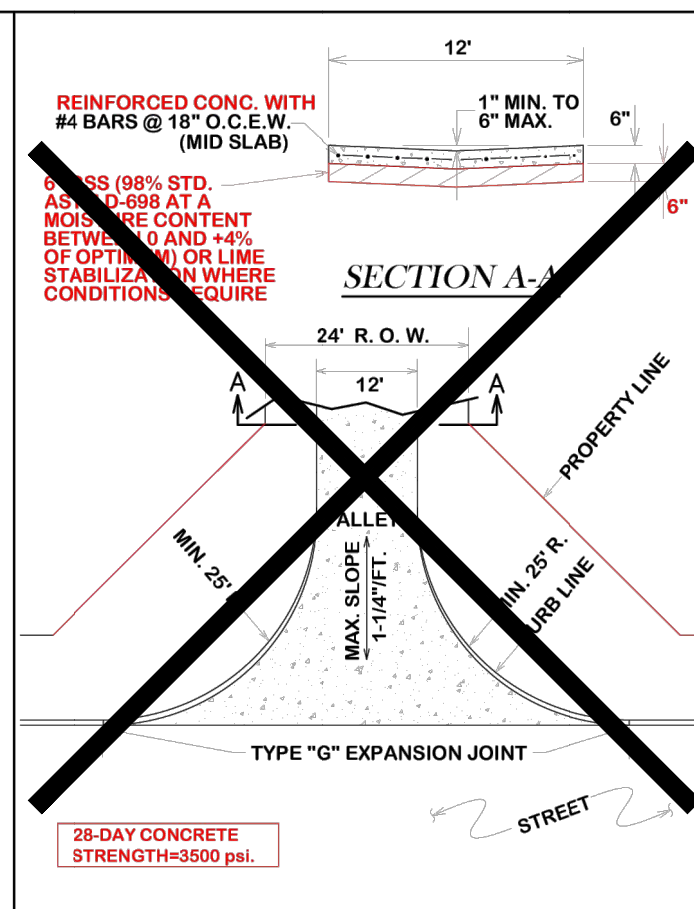
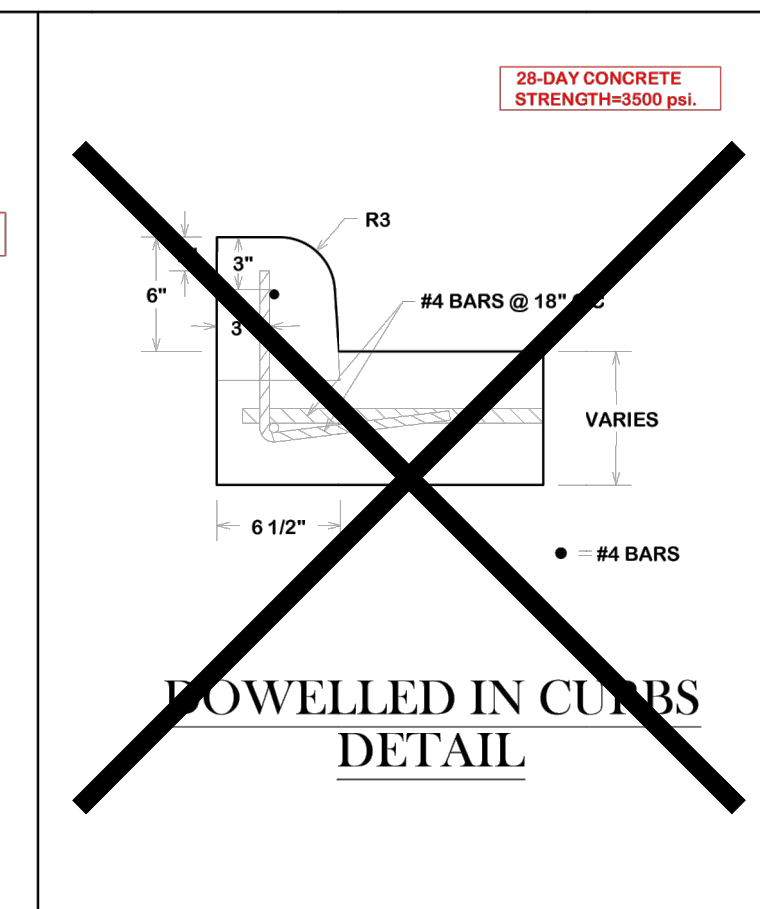
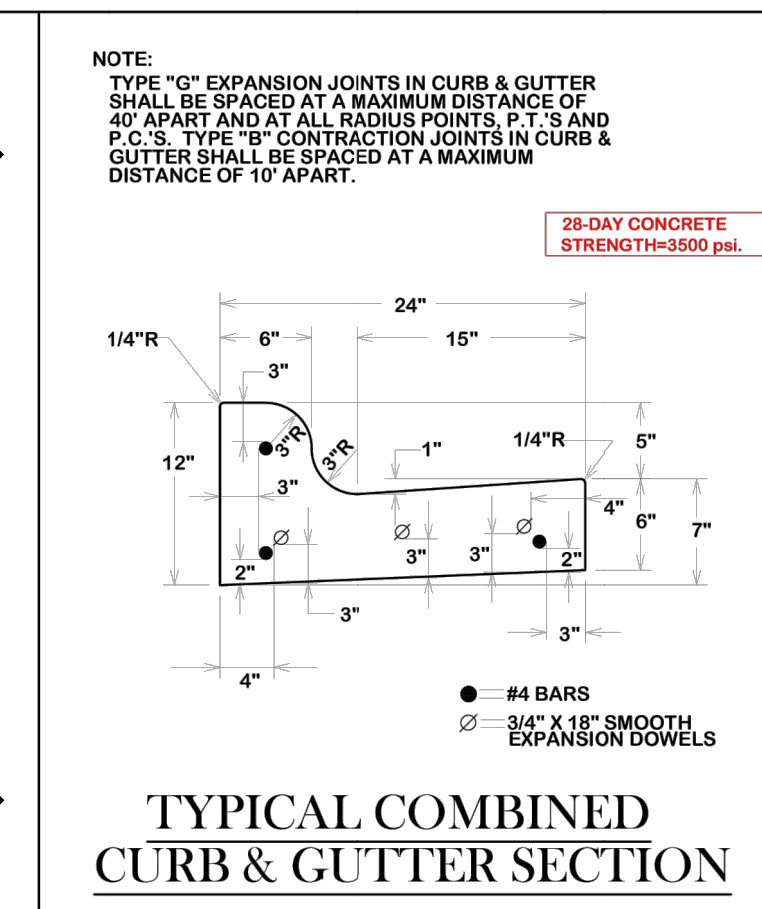
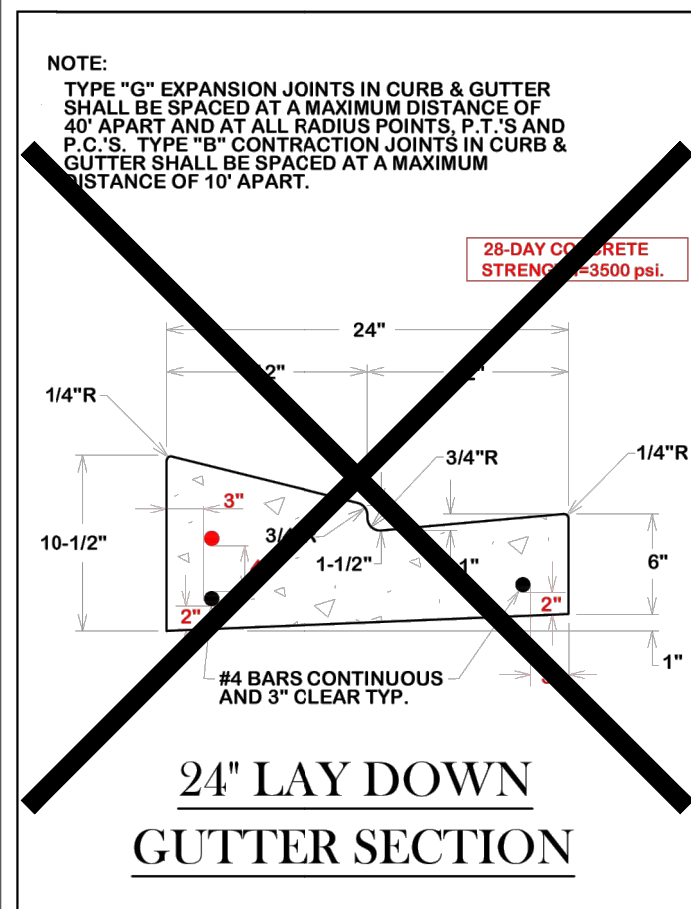
DETAILS

ISSUE DATE: 06/14/2024
DRAWN BY: CS
CHECKED BY: SB
PROJECT #: 22-1008

REVISIONS

REV.	DATE	DESCRIPTION

C700



GENERAL NOTES:

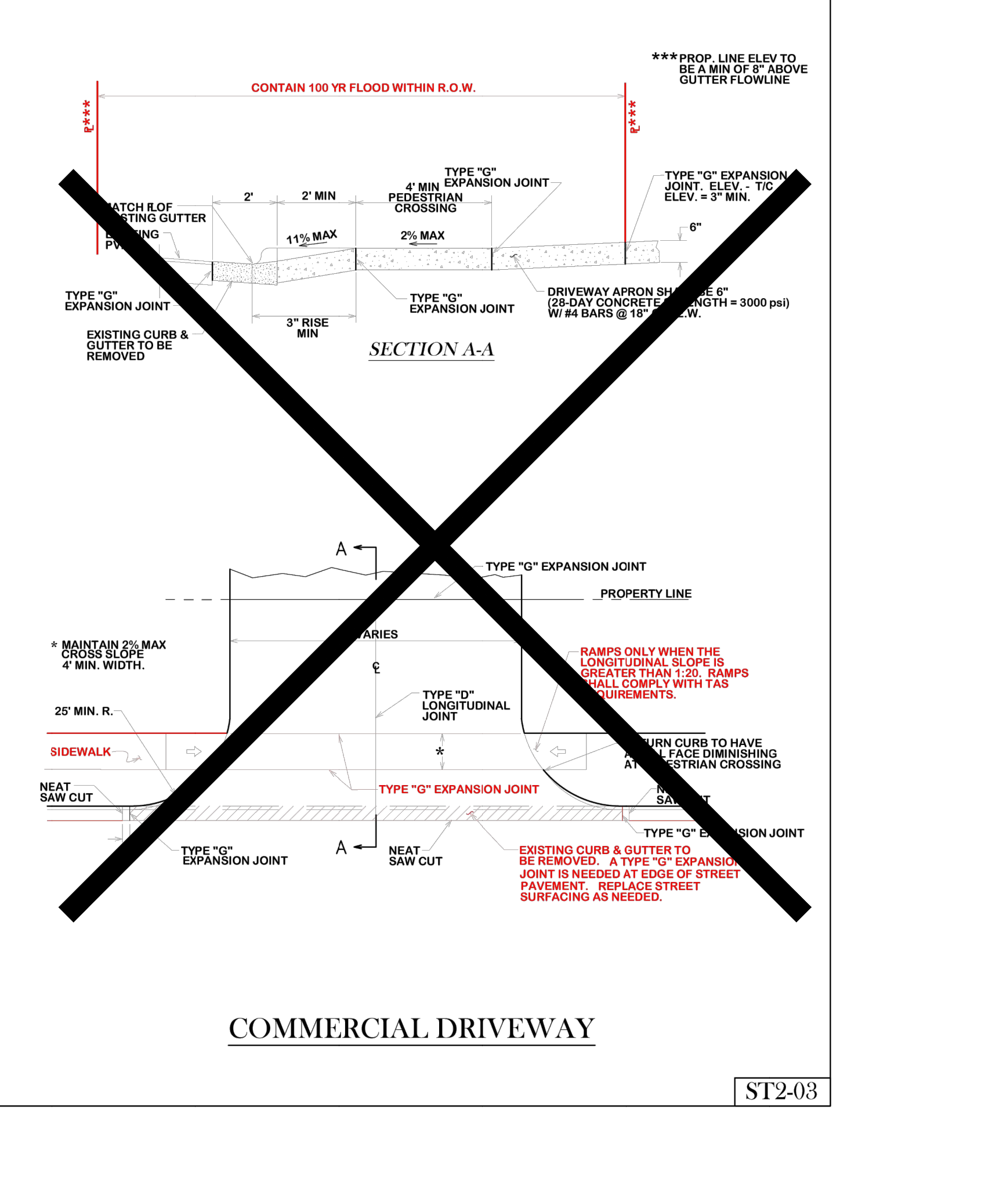
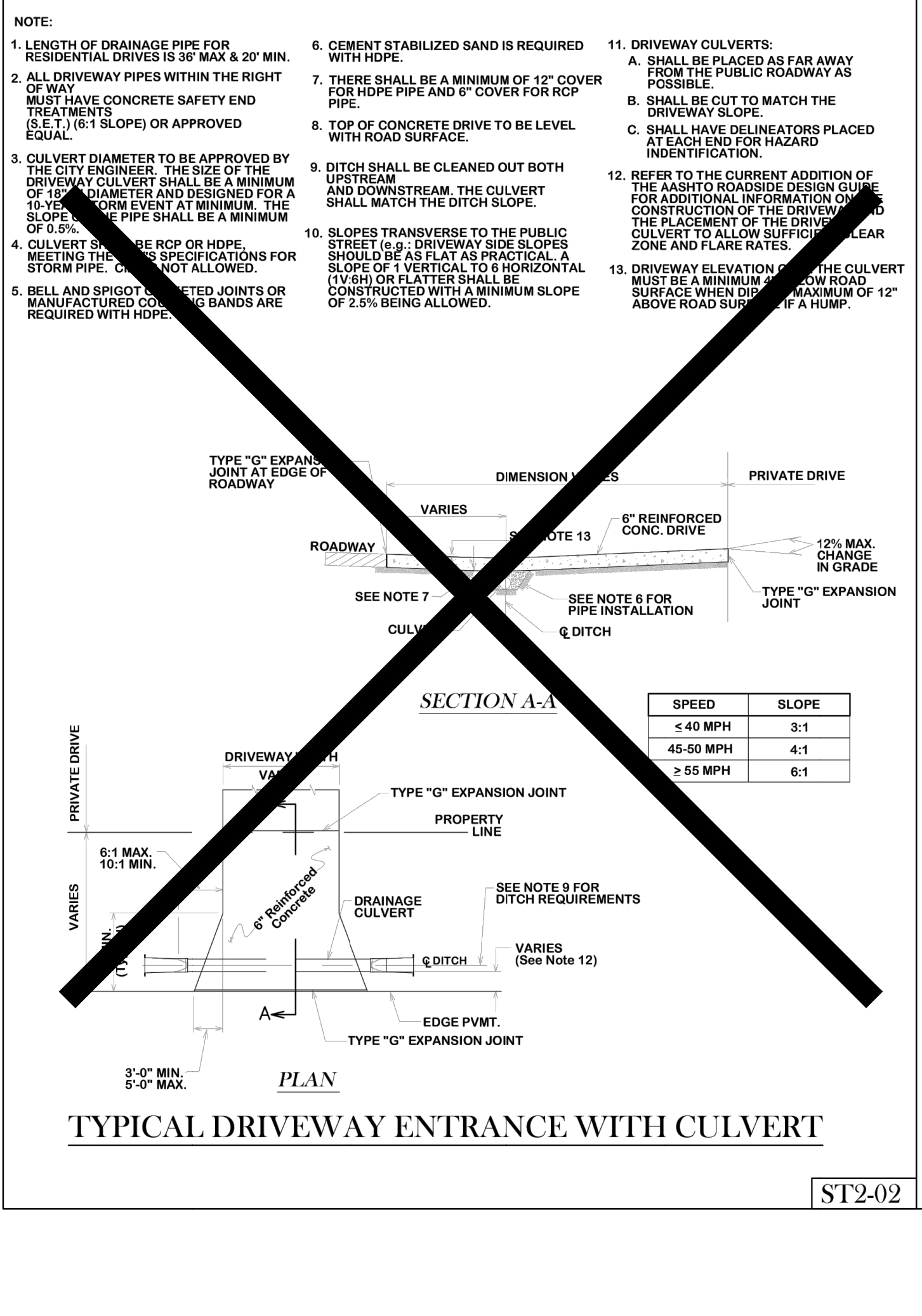
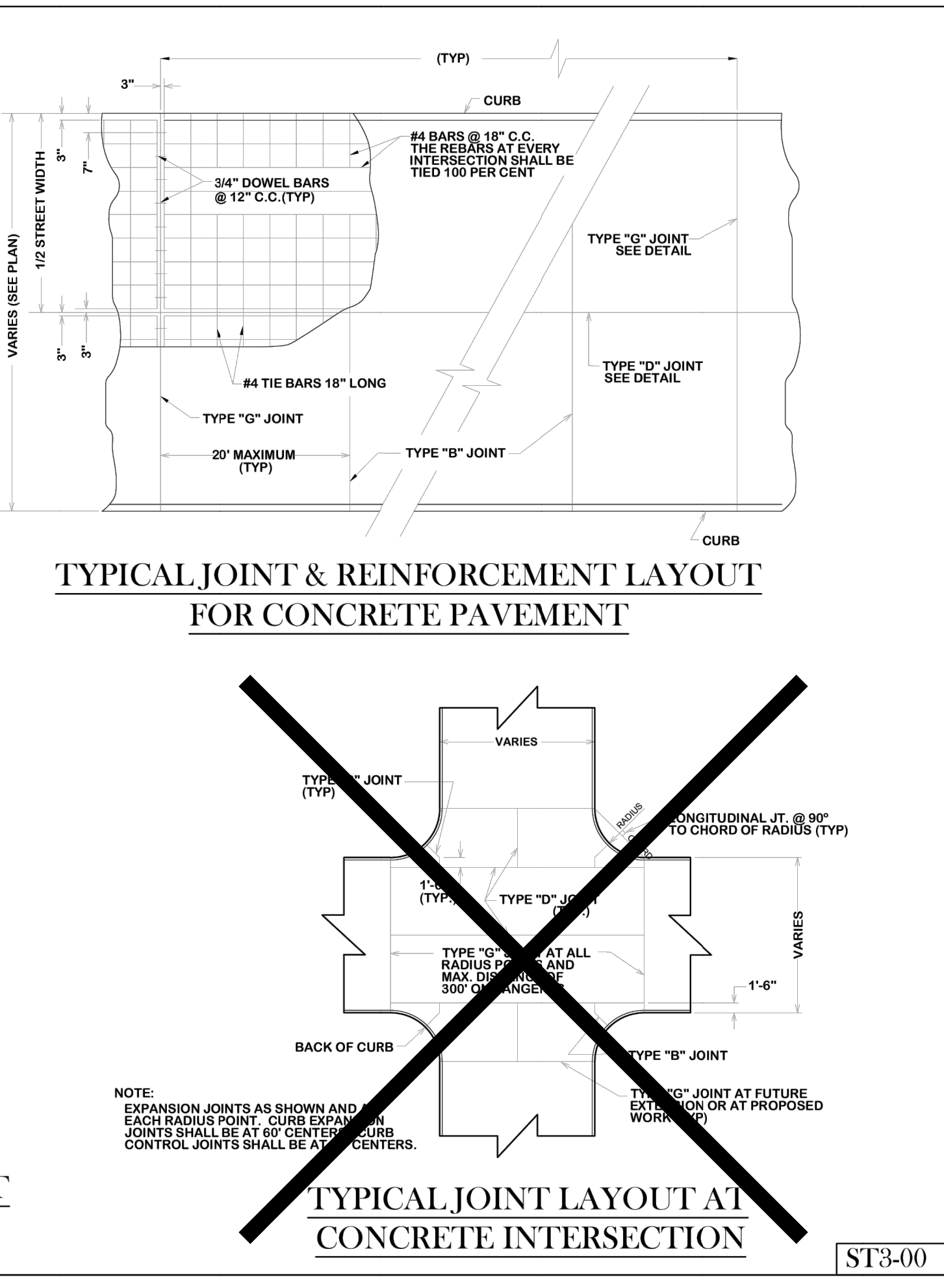
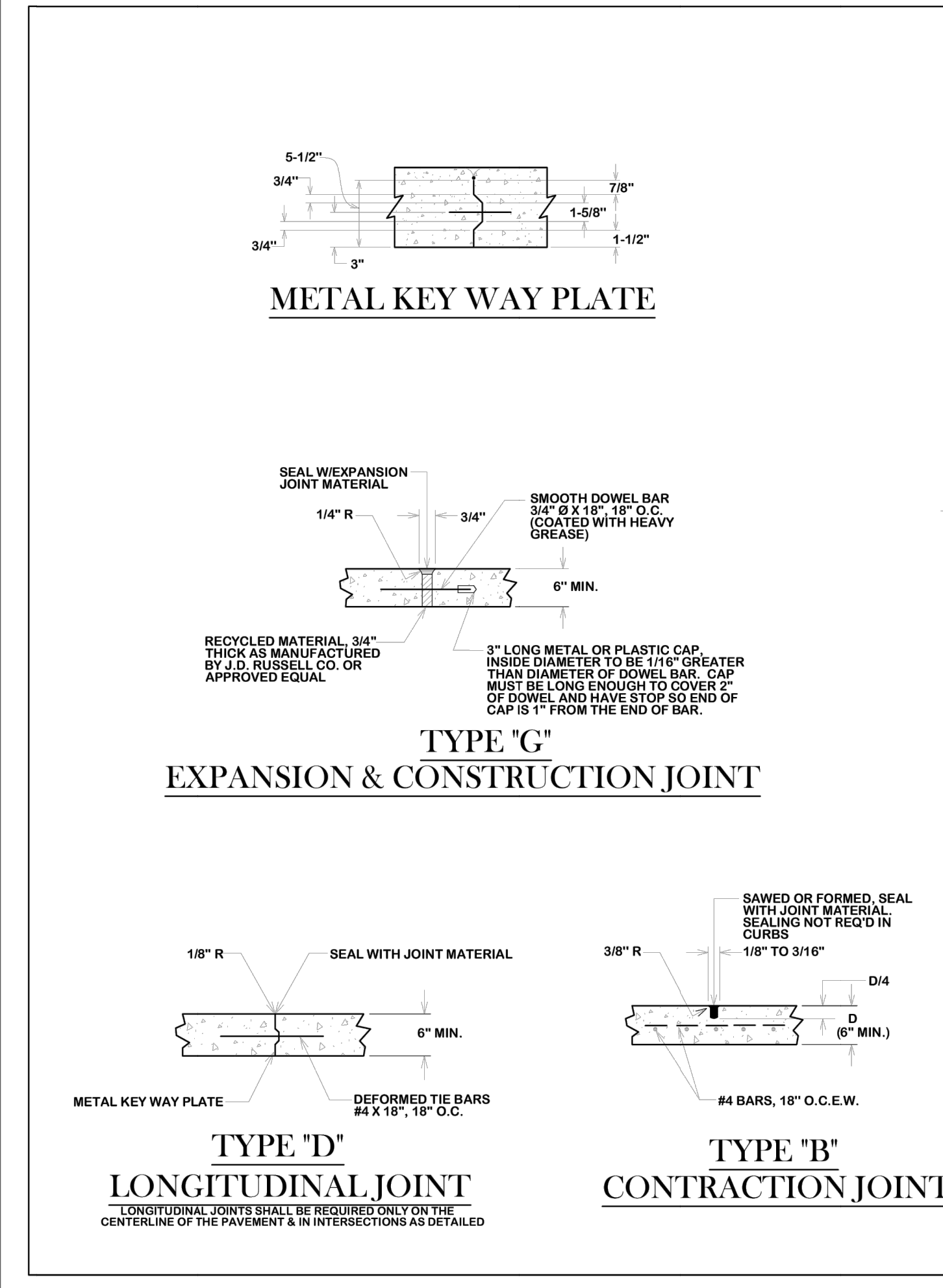
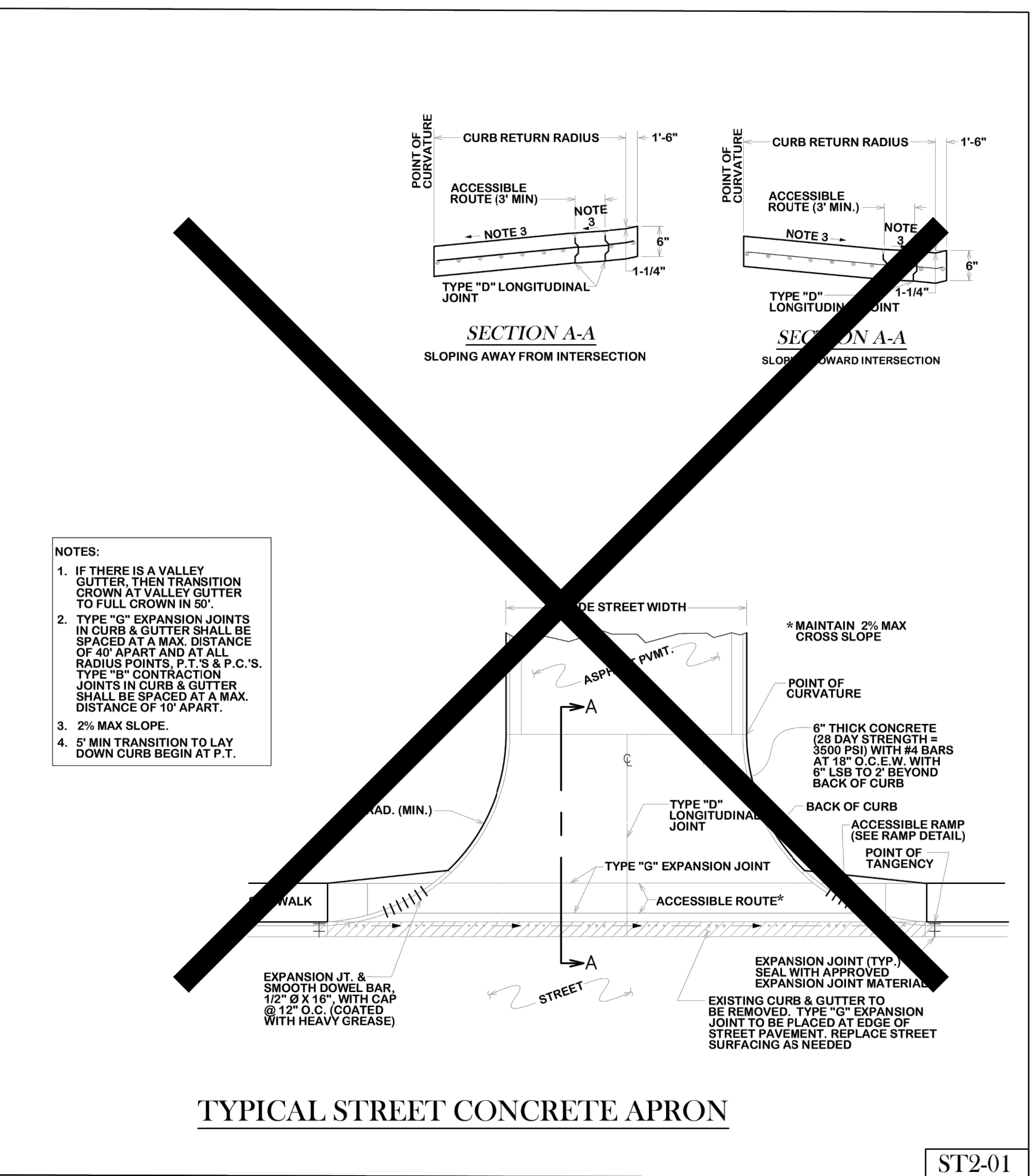
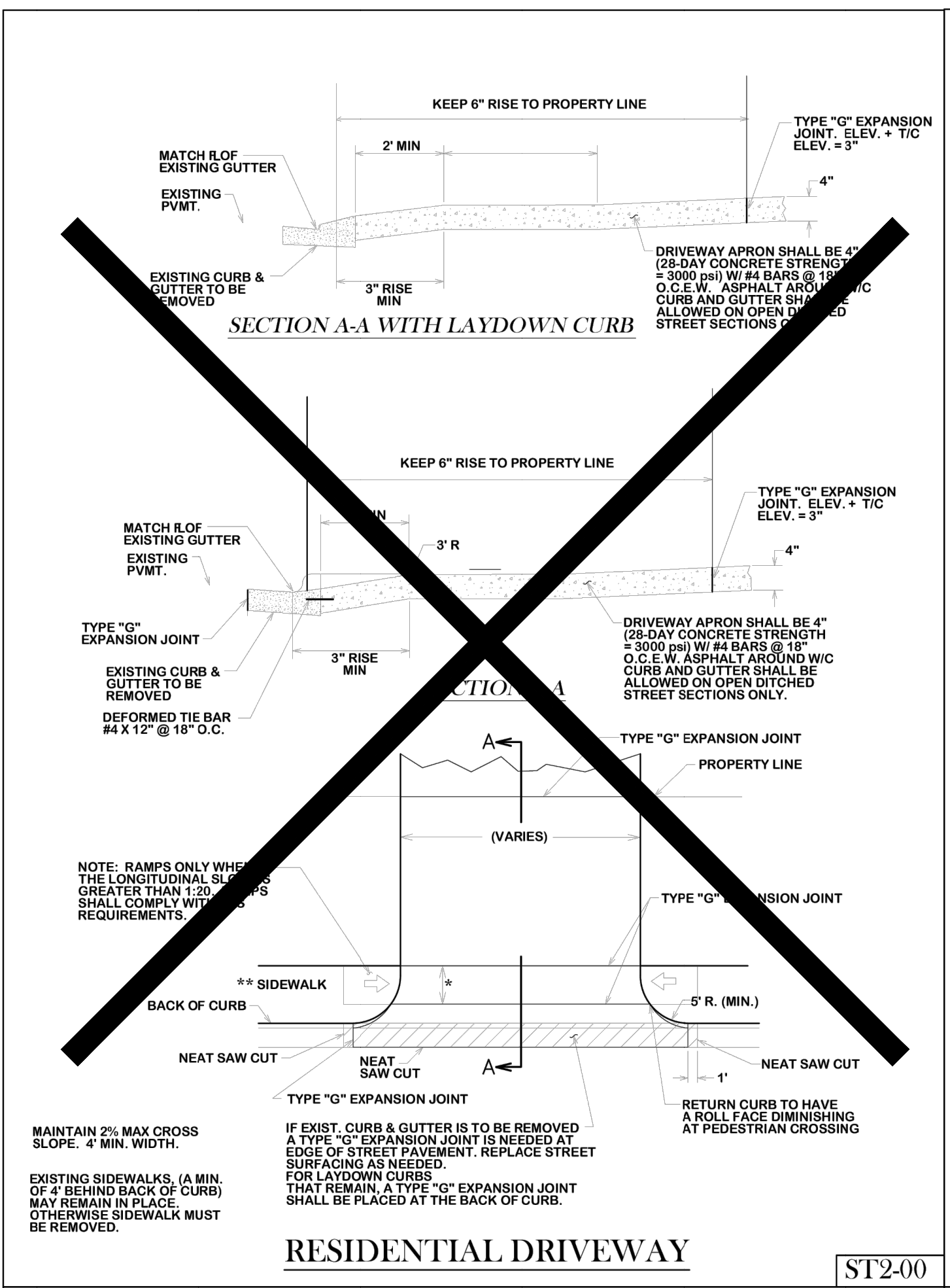
ALL AREAS WHERE EXISTING VEGETATION AND GRASS COVER HAVE BEEN BARED BY CONSTRUCTION SHALL BE ADEQUATELY GROWN IN ESTABLISHED IN DEVELOPED AREAS WHERE GRASS IS PRESENT OR HYDRIC/ECOLOGICAL AND WETLANDS SHALL BE SEEDING OR SODDED WITHIN 14 CALENDAR DAYS OF LAST DISTURBANCE.

APPROVED EROSION CONTROL MEASURES MUST BE INSTALLED DURING THE ENTIRE TIME THAT EARTH HAS BEEN BARED BY CONSTRUCTION AND SHALL STAY IN PLACE UNTIL ACCEPTABLE VEGETATIVE GROWTH IS ESTABLISHED AFTER CONSTRUCTION IS COMPLETE AND THEN REMOVED BY CONTRACTOR.

ALL EROSION CONTROL MEASURES SHOULD BE CLEANED OF SILT AFTER EVERY RAIN EVENT.


ALL TRAFFIC SIGNALS AND APPURTENANCES, AND ALL PAVEMENT MARKINGS AND MARKERS SHALL BE IN ACCORDANCE WITH TxDOT STANDARDS.

REFER TO SPEC 31.17.23.23 (PAVEMENT MARKINGS) FOR ADDITIONAL LOCAL REQUIREMENTS.



REVISIONS:

**BRYAN - COLLEGE STATION
STANDARD STREET DETAILS**



DRAWN BY: B.I.
DATE: 12/2020
SCALE: N T S
APPROVED: W. P. K.

FIGURE:
ST1
SHEET 1 OF 2

